



# trase

## Gameleiras

COMMODITY YEAR COUNTRY BIOME  
**Beef 2017 Brazil Caatinga**

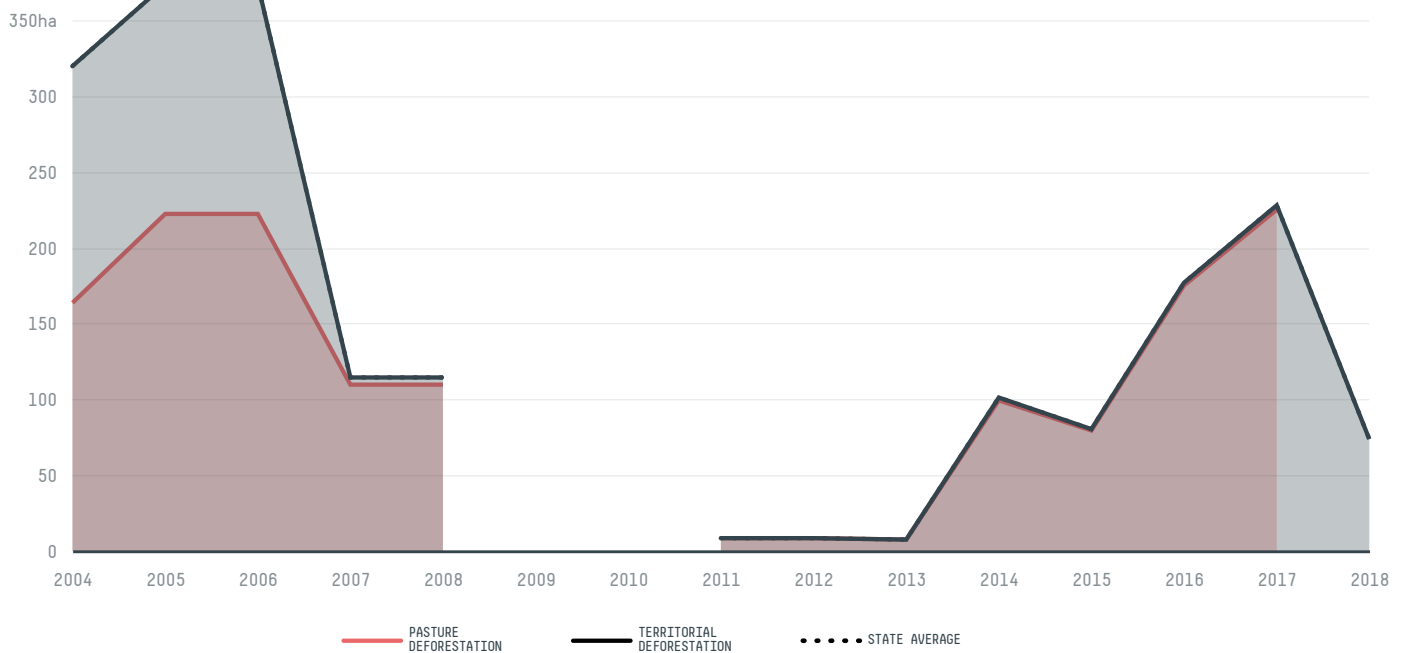
PASTURE AREA  
**67,706.4 ha**

The largest exporter of beef in Gameleiras was Minerva, which accounted for 100.0% of the total exports, and the main destination was Egypt.

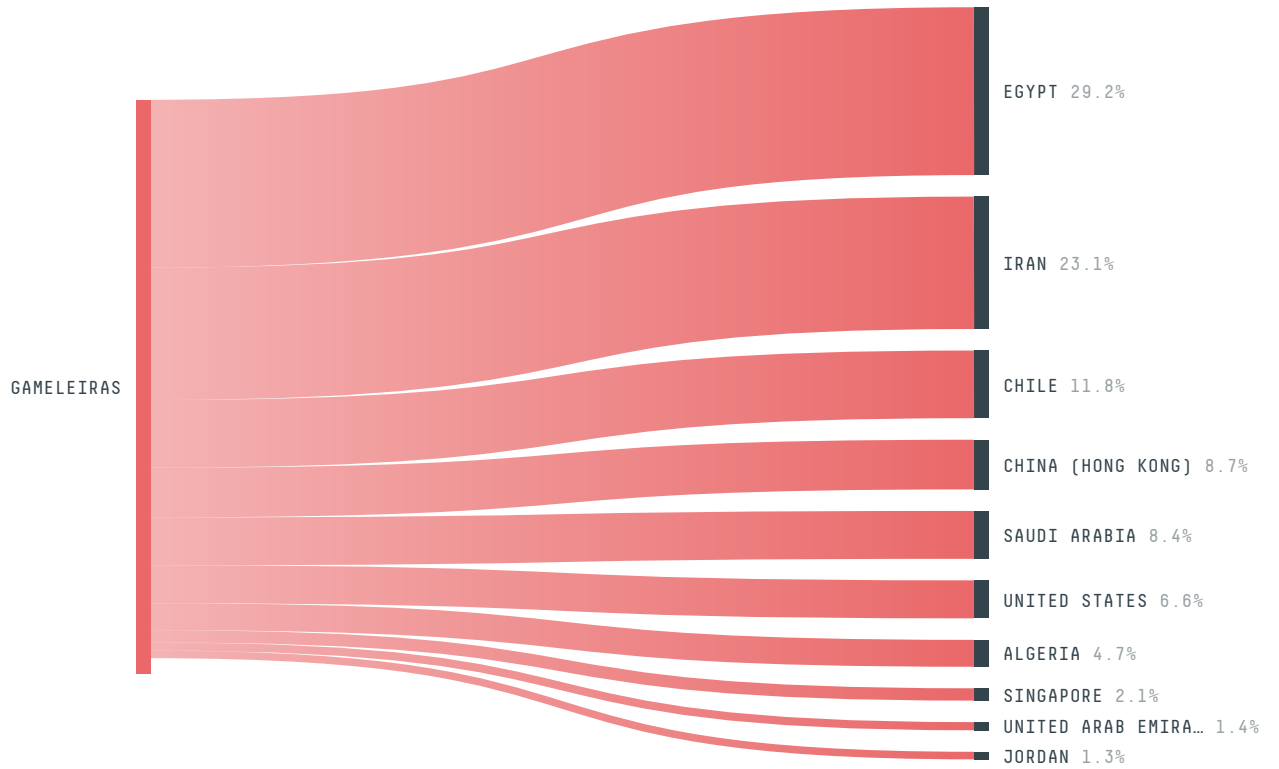
AGRICULTURAL INDICATORS	SCORE
Pasture area	67,706.4 ha
ENVIRONMENTAL INDICATORS	SCORE
Pasture deforestation	225.1 ha
Territorial deforestation	228 ha
CO2 emissions from pasture deforestation	25,832.1 t CO2
Land-based CO2 emissions	26,288.2 t CO2
Water scarcity	6 / 7

SOCIO-ECONOMIC INDICATORS	SCORE
GDP per capita	- USD/capita
GDP from agriculture	- %
Human Development Index	0.65 /1
Smallholder dominance	28 %
Reported cases of forced labour	-
Reported cases of land conflicts	-
Population	5,264
TERRITORIAL GOVERNANCE	SCORE
Legal Reserve deficit	1,276.6 ha
Legal Reserve deficit as a % of private land	1.6 %
Protected vegetation in private land	12,814.6 ha
Unprotected vegetation in private land	5,607.5 ha
Number of environmental embargoes	0
ACTOR COMMITMENTS	SCORE

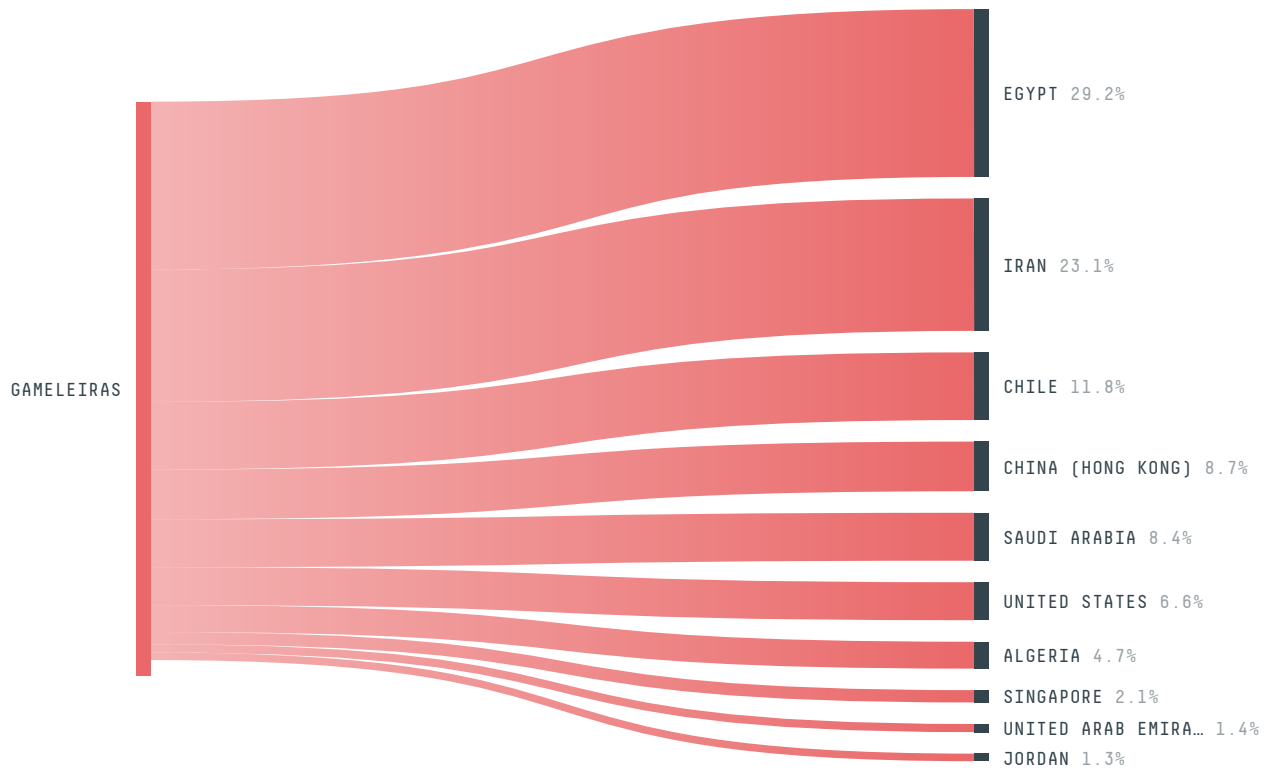
## DEFORESTATION TRAJECTORY OF GAMELEIRAS



## TOP TRADERS OF BEEF IN GAMELEIRAS IN 2017




## TOP IMPORTING COUNTRIES OF BEEF FROM GAMELEIRAS IN 2017



Trase is a partnership between

 Stockholm Environment Institute

 Global Canopy Programme

In collaboration with

 vizzuality

 The European Forest Institute

and many other organizations and individuals.

Donors

 The Global Environment Facility

 WWF


 Europe

 Gordon and Betty Moore Foundation

 The Nature Conservancy

 Department for International Development

 Formas

 Norway's International Climate and Forest Initiative (NICFI)

[Terms of Use](#) · [Privacy policy](#) · [Cookie policy](#) · [Contact us](#)