



trase

Serranopolis de minas

COMMODITY YEAR COUNTRY BIOME
Beef 2017 Brazil Cerrado

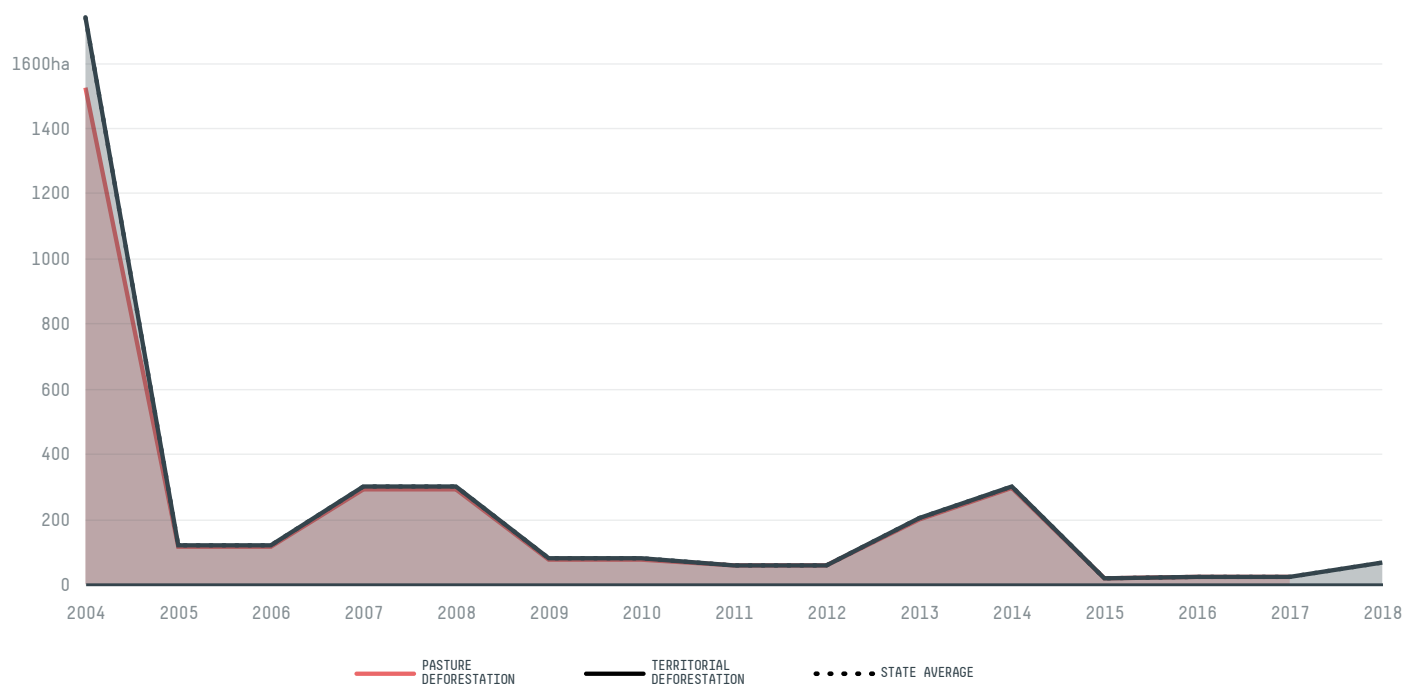
PASTURE AREA
23,297.6 ha

The largest exporter of beef in Serranopolis De Minas was Minerva, which accounted for 100.0% of the total exports, and the main destination was Egypt.


| AGRICULTURAL INDICATORS | SCORE |
|------------------------------------------|---------------|
| Pasture area | 23,297.6 ha |
| ENVIRONMENTAL INDICATORS | SCORE |
| Pasture deforestation | 20.3 ha |
| Territorial deforestation | 21 ha |
| CO2 emissions from pasture deforestation | 3,807 t CO2 |
| Land-based CO2 emissions | 3,887.5 t CO2 |
| Water scarcity | 6 /7 |

| SOCIO-ECONOMIC INDICATORS | SCORE |
|----------------------------------------------|--------------|
| GDP per capita | - USD/capita |
| GDP from agriculture | - % |
| Human Development Index | 0.633 /1 |
| Smallholder dominance | 77 % |
| Reported cases of forced labour | - |
| Reported cases of land conflicts | - |
| Population | 4,650 |
| TERRITORIAL GOVERNANCE | SCORE |
| Legal Reserve deficit | 50 ha |
| Legal Reserve deficit as a % of private land | 0.3 % |
| Protected vegetation in private land | 3,288.5 ha |
| Unprotected vegetation in private land | 3,407.1 ha |
| Number of environmental embargoes | 0 |
| ACTOR COMMITMENTS | SCORE |


DEFORESTATION TRAJECTORY OF SERRANOPOLIS DE MINAS



TOP TRADERS OF BEEF IN SERRANOPOLIS DE MINAS IN 2017



TOP IMPORTING COUNTRIES OF BEEF FROM SERRANOPOLIS DE MINAS IN 2017



(