



# trase

## Sao goncalo do para

COMMODITY YEAR COUNTRY BIOME  
**Beef 2017 Brazil Cerrado**

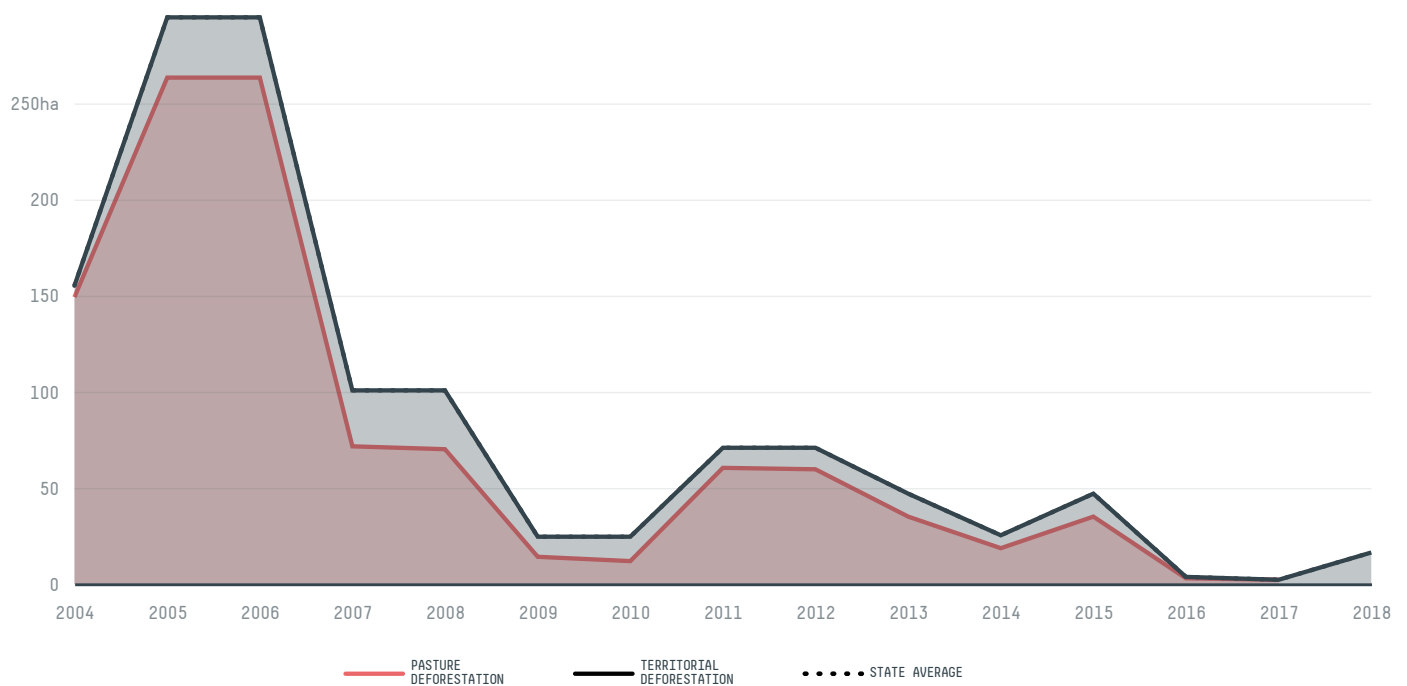
PASTURE AREA  
**18,328.7 ha**

The largest exporter of beef in Sao Goncalo Do Para was Plena Alimentos, which accounted for 98.7% of the total exports, and the main destination was China (Hong Kong).

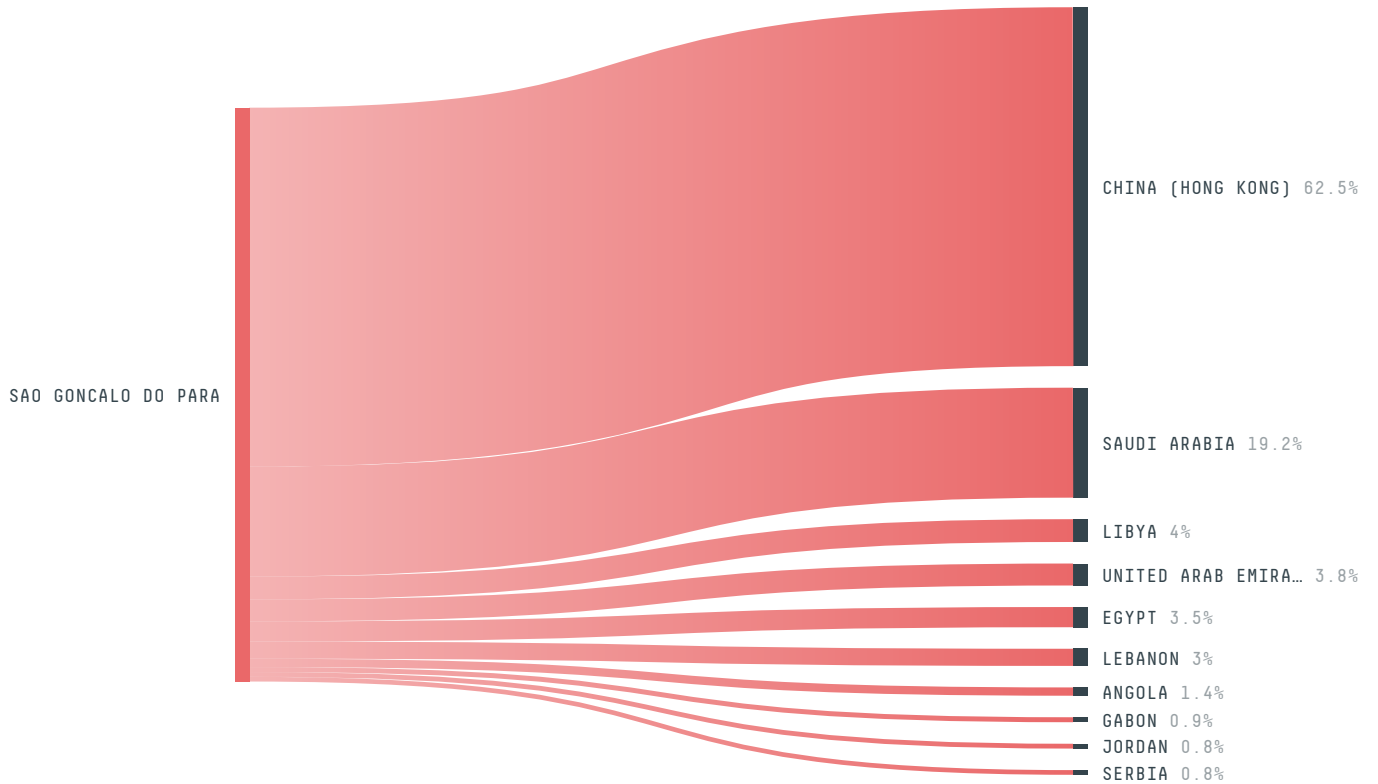
AGRICULTURAL INDICATORS	SCORE
Pasture area	18,328.7 ha
ENVIRONMENTAL INDICATORS	SCORE
Pasture deforestation	1.9 ha
Territorial deforestation	3 ha
CO2 emissions from pasture deforestation	183.9 t CO2
Land-based CO2 emissions	238.7 t CO2
Water scarcity	2 / 7

SOCIO-ECONOMIC INDICATORS	SCORE
GDP per capita	- USD/capita
GDP from agriculture	- %
Human Development Index	0.689 /1
Smallholder dominance	67 %
Reported cases of forced labour	-
Reported cases of land conflicts	-
Population	11,289
TERRITORIAL GOVERNANCE	SCORE
Legal Reserve deficit	202.2 ha
Legal Reserve deficit as a % of private land	1.2 %
Protected vegetation in private land	1,401.1 ha
Unprotected vegetation in private land	545.2 ha
Number of environmental embargoes	0
ACTOR COMMITMENTS	SCORE

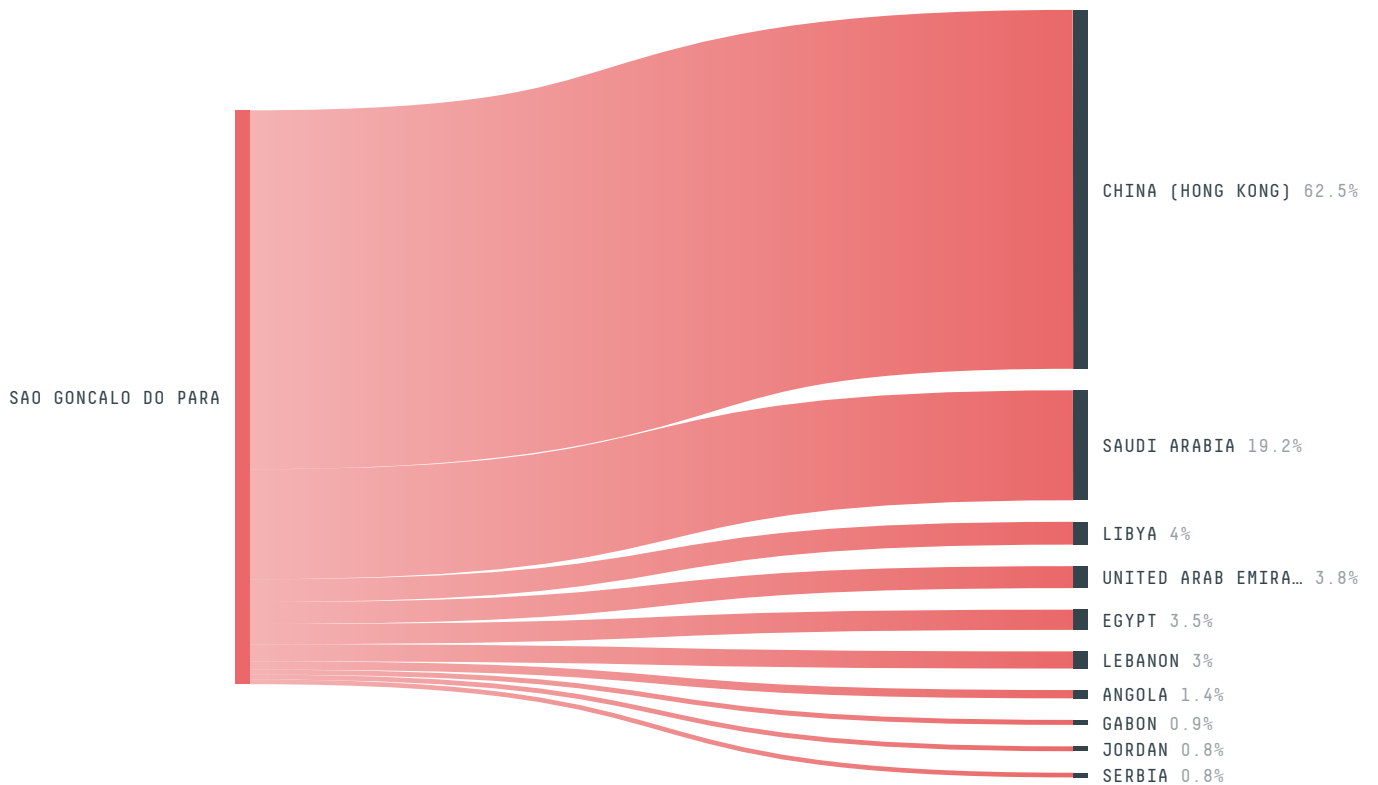
### DEFORESTATION TRAJECTORY OF SAO GONCALO DO PARA



## TOP TRADERS OF BEEF IN SAO GONCALO DO PARA IN 2017




## TOP IMPORTING COUNTRIES OF BEEF FROM SAO GONCALO DO PARA IN 2017




Trase is a partnership between

 Stockholm Environment Institute

 Global Canopy Programme


In collaboration with

 vizzuality

 The European Forest Institute

and many other organizations and individuals.

Donors

 The Global Environment Facility

 WWF


 Europe

 Gordon and Betty Moore Foundation

 The Nature Conservancy

 Department for International Development

 Formas

 Norway's International Climate and Forest Initiative (NICFI)

[Terms of Use](#) · [Privacy policy](#) · [Cookie policy](#) · [Contact us](#)