



trase

Santo antonio do monte

COMMODITY YEAR COUNTRY BIOME
Beef 2017 Brazil Cerrado

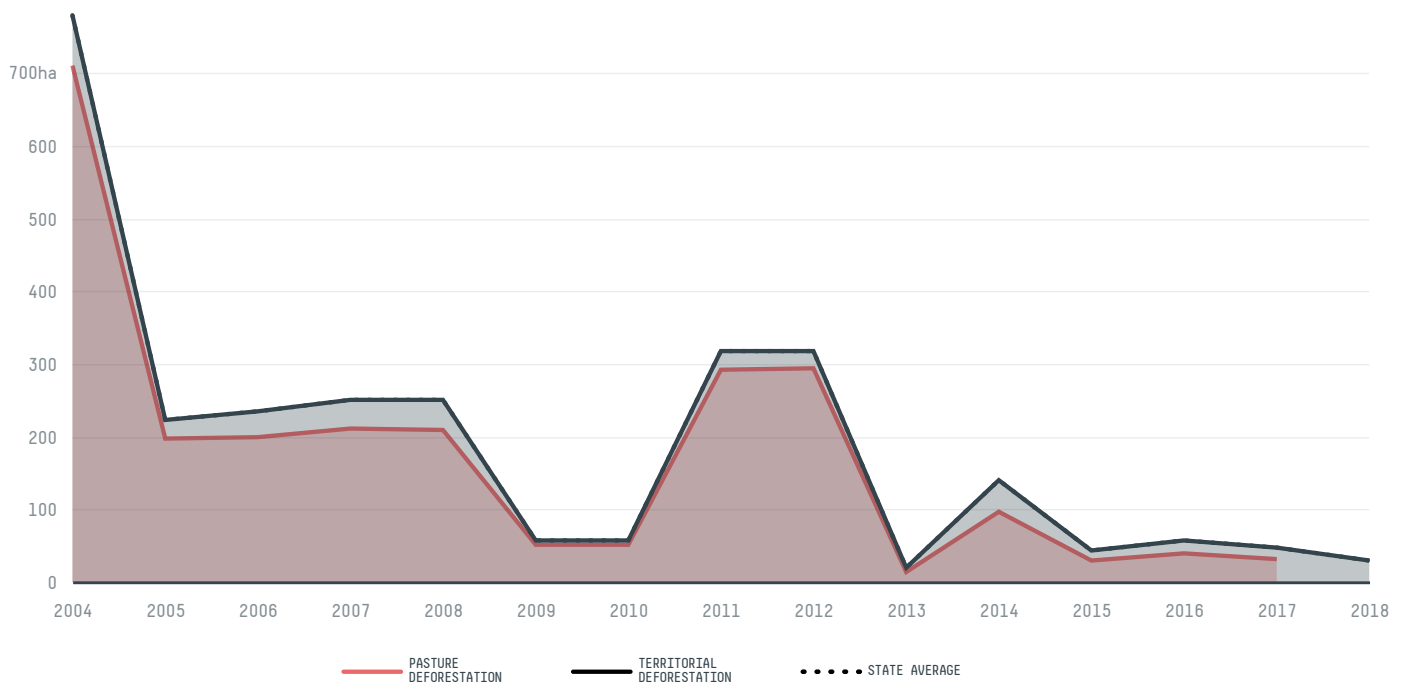
PASTURE AREA
70,725.3 ha

The largest exporter of beef in Santo Antonio Do Monte was Plena Alimentos, which accounted for 96.2% of the total exports, and the main destination was China (Hong Kong).

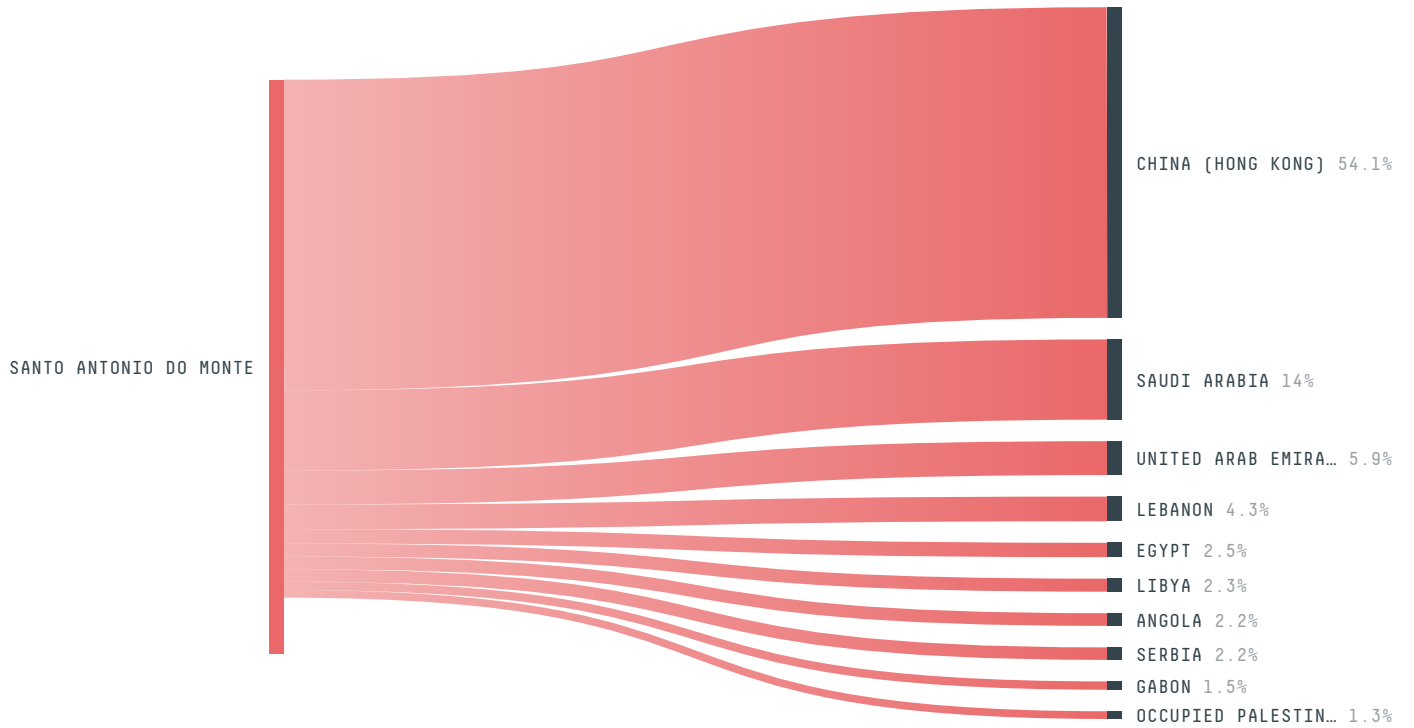
AGRICULTURAL INDICATORS	SCORE
Pasture area	70,725.3 ha
ENVIRONMENTAL INDICATORS	SCORE
Pasture deforestation	32.3 ha
Territorial deforestation	47 ha
CO2 emissions from pasture deforestation	3,133.3 t CO2
Land-based CO2 emissions	4,547.1 t CO2
Water scarcity	2 / 7

SOCIO-ECONOMIC INDICATORS	SCORE
GDP per capita	- USD/capita
GDP from agriculture	- %
Human Development Index	0.724 /1
Smallholder dominance	69 %
Reported cases of forced labour	-
Reported cases of land conflicts	-
Population	27,352
TERRITORIAL GOVERNANCE	SCORE
Legal Reserve deficit	1,116 ha
Legal Reserve deficit as a % of private land	1.5 %
Protected vegetation in private land	7,015.6 ha
Unprotected vegetation in private land	2,928.5 ha
Number of environmental embargoes	0
ACTOR COMMITMENTS	SCORE

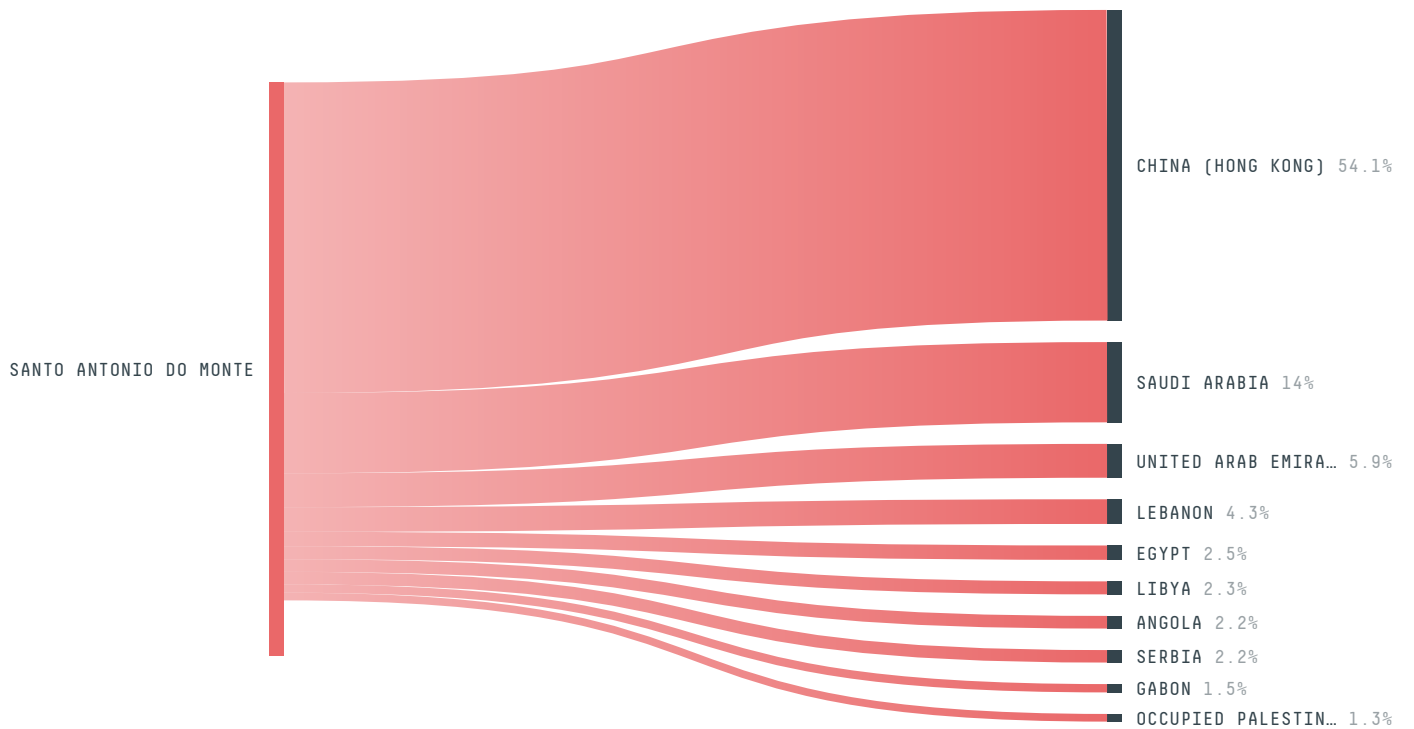
DEFORESTATION TRAJECTORY OF SANTO ANTONIO DO MONTE



TOP TRADERS OF BEEF IN SANTO ANTONIO DO MONTE IN 2017




TOP IMPORTING COUNTRIES OF BEEF FROM SANTO ANTONIO DO MONTE IN 2017





Trase is a partnership between

 Stockholm Environment Institute

 Global Canopy Programme

In collaboration with

 vizzuality

 The European Forest Institute

and many other organizations and individuals.

Donors

 The Global Environment Facility

 WWF

 Europe

 Gordon and Betty Moore Foundation

 The Nature Conservancy

 Department for International Development

 Formas

 Norway's International Climate and Forest Initiative (NICFI)

[Terms of Use](#) · [Privacy policy](#) · [Cookie policy](#) · [Contact us](#)