



trase

Planura

COMMODITY YEAR COUNTRY BIOME
Beef 2017 Brazil Cerrado

PASTURE AREA
1,556.5 ha

The largest exporter of beef in Planura was Mataboi Alimentos, which accounted for 63.6% of the total exports, and the main destination was China (Mainland).

AGRICULTURAL INDICATORS	SCORE
Pasture area	1,556.5 ha
ENVIRONMENTAL INDICATORS	SCORE
Pasture deforestation	0 ha
Territorial deforestation	21 ha
CO2 emissions from pasture deforestation	0 t CO2
Land-based CO2 emissions	8,069.1 t CO2
Water scarcity	2 / 7

SOCIO-ECONOMIC INDICATORS

SCORE

GDP per capita	- USD/capita
GDP from agriculture	- %
Human Development Index	0.712 /1
Smallholder dominance	22 %
Reported cases of forced labour	-
Reported cases of land conflicts	-
Population	11,194

TERRITORIAL GOVERNANCE

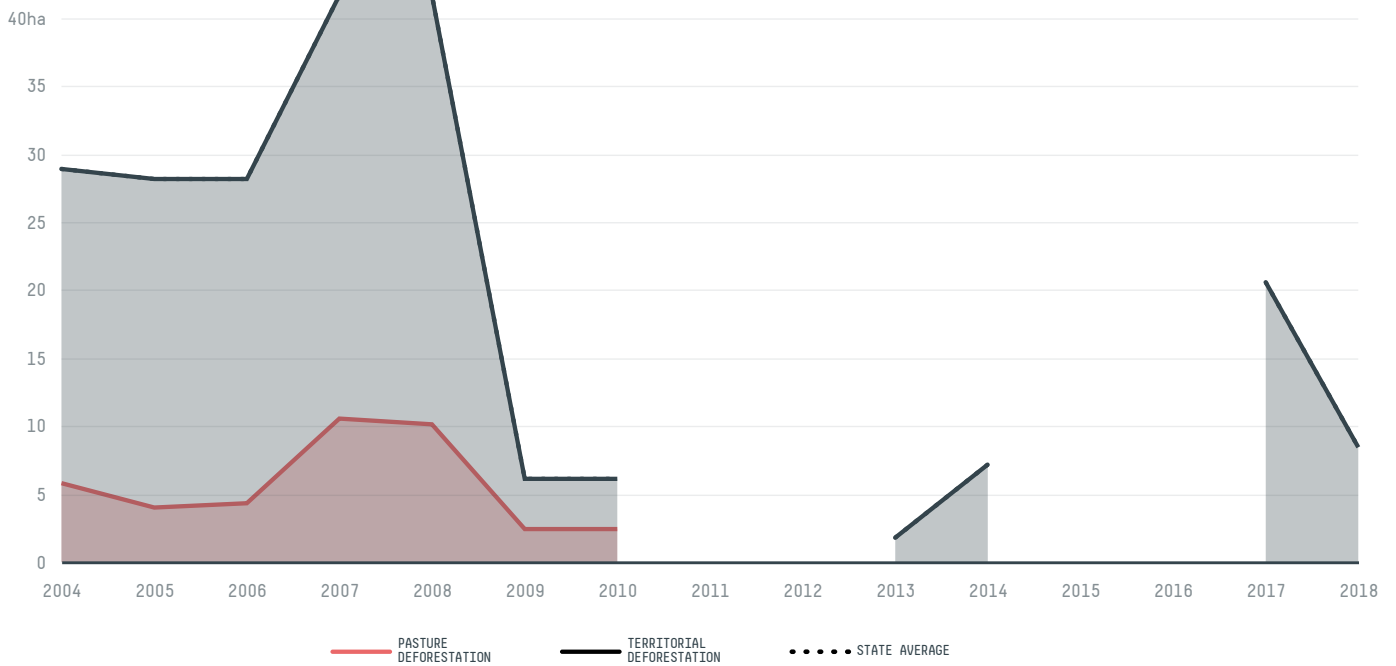
SCORE

Legal Reserve deficit	2,556.2 ha
Legal Reserve deficit as a % of private land	10.3 %
Protected vegetation in private land	853.9 ha
Unprotected vegetation in private land	28.9 ha
Number of environmental embargoes	0

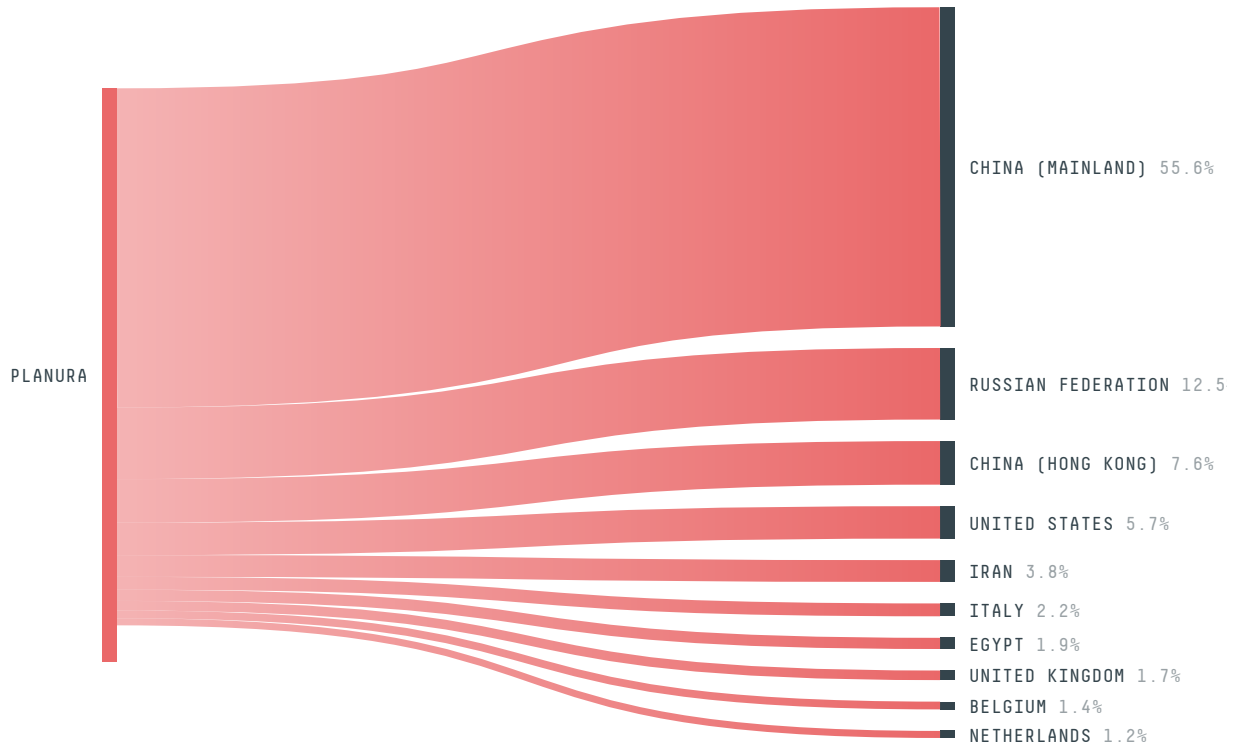
ACTOR COMMITMENTS

SCORE

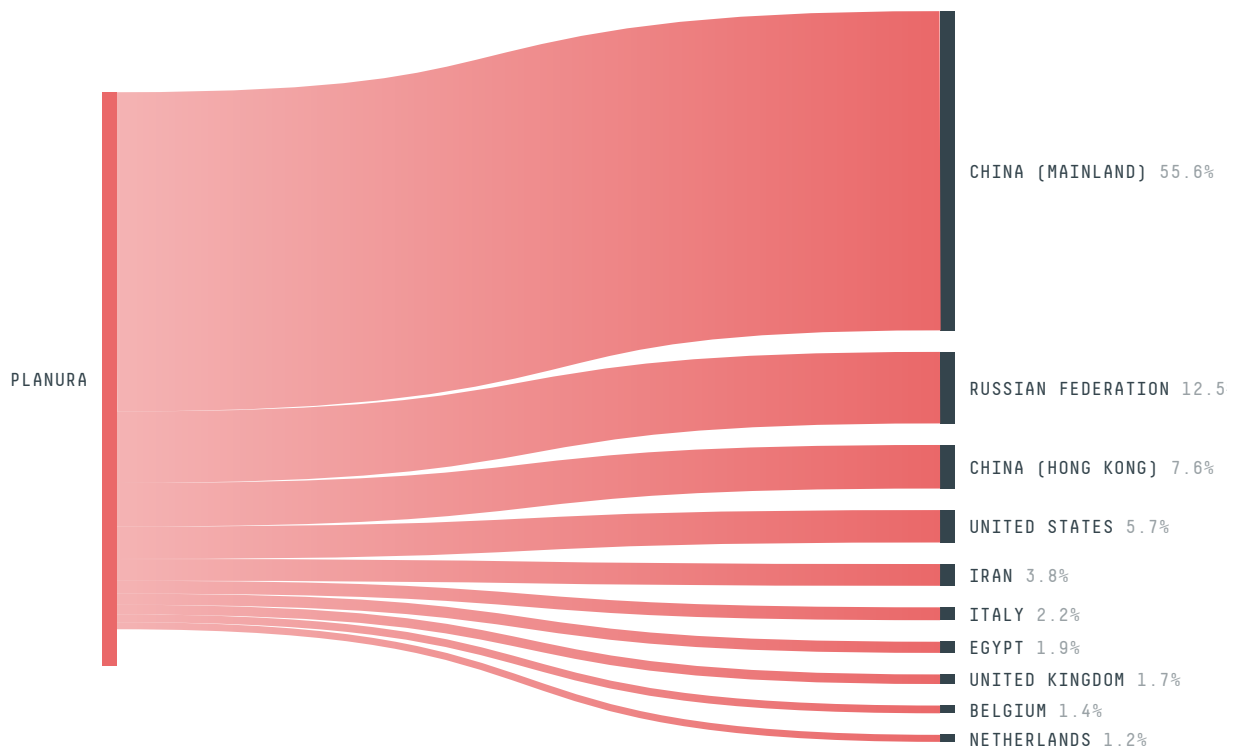
DEFORESTATION TRAJECTORY OF PLANURA



TOP TRADERS OF BEEF IN PLANURA IN 2017



TOP IMPORTING COUNTRIES OF BEEF FROM PLANURA IN 2017



Trase is a partnership between

 Stockholm Environment Institute

 Global Canopy Programme

In collaboration with

 vizzuality

 The European Forest Institute

and many other organizations and individuals.

Donors

 The Global Environment Facility

 WWF


 Europe

 Gordon and Betty Moore Foundation

 The Nature Conservancy

 Department for International Development

 Formas

 Norway's International Climate and Forest Initiative (NICFI)

[Terms of Use](#) · [Privacy policy](#) · [Cookie policy](#) · [Contact us](#)