



trase

Campina verde

COMMODITY YEAR COUNTRY BIOME
Beef 2017 Brazil Cerrado

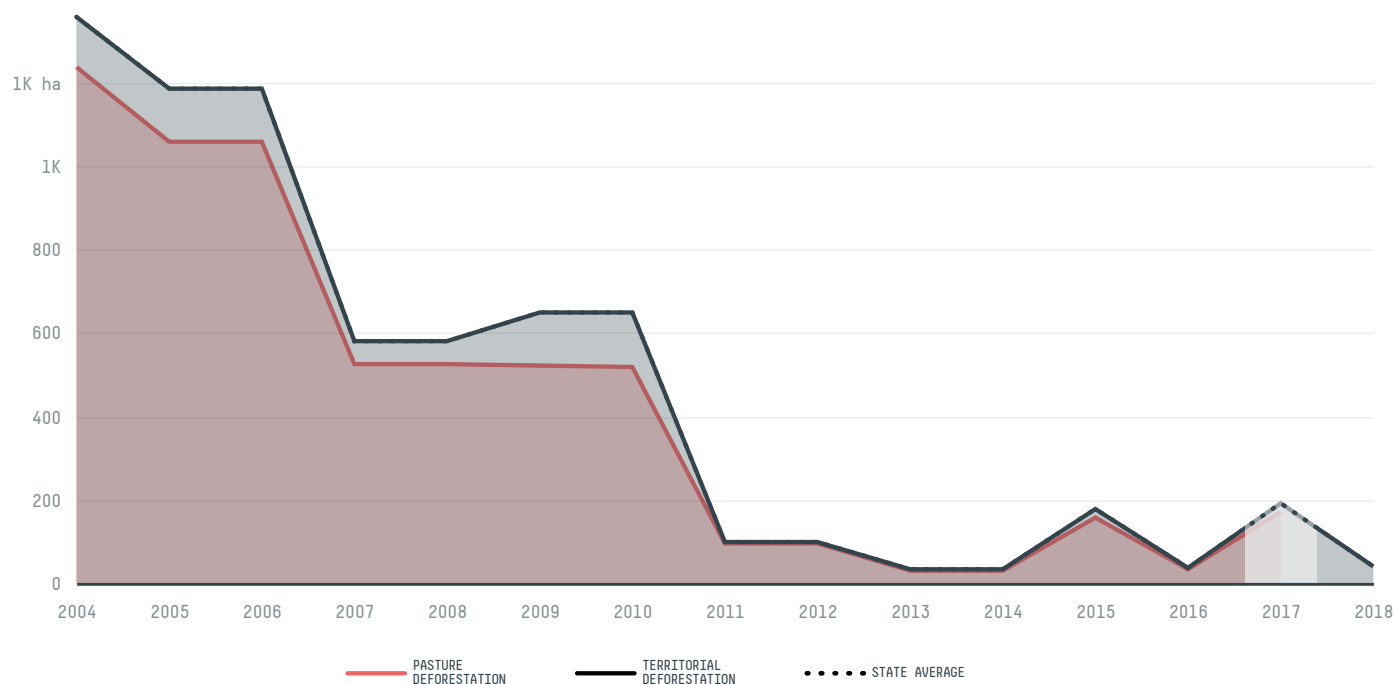
PASTURE AREA
256,551.7 ha

The largest exporter of beef in Campina Verde was Mataboi Alimentos, which accounted for 53.9% of the total exports, and the main destination was China (Mainland).

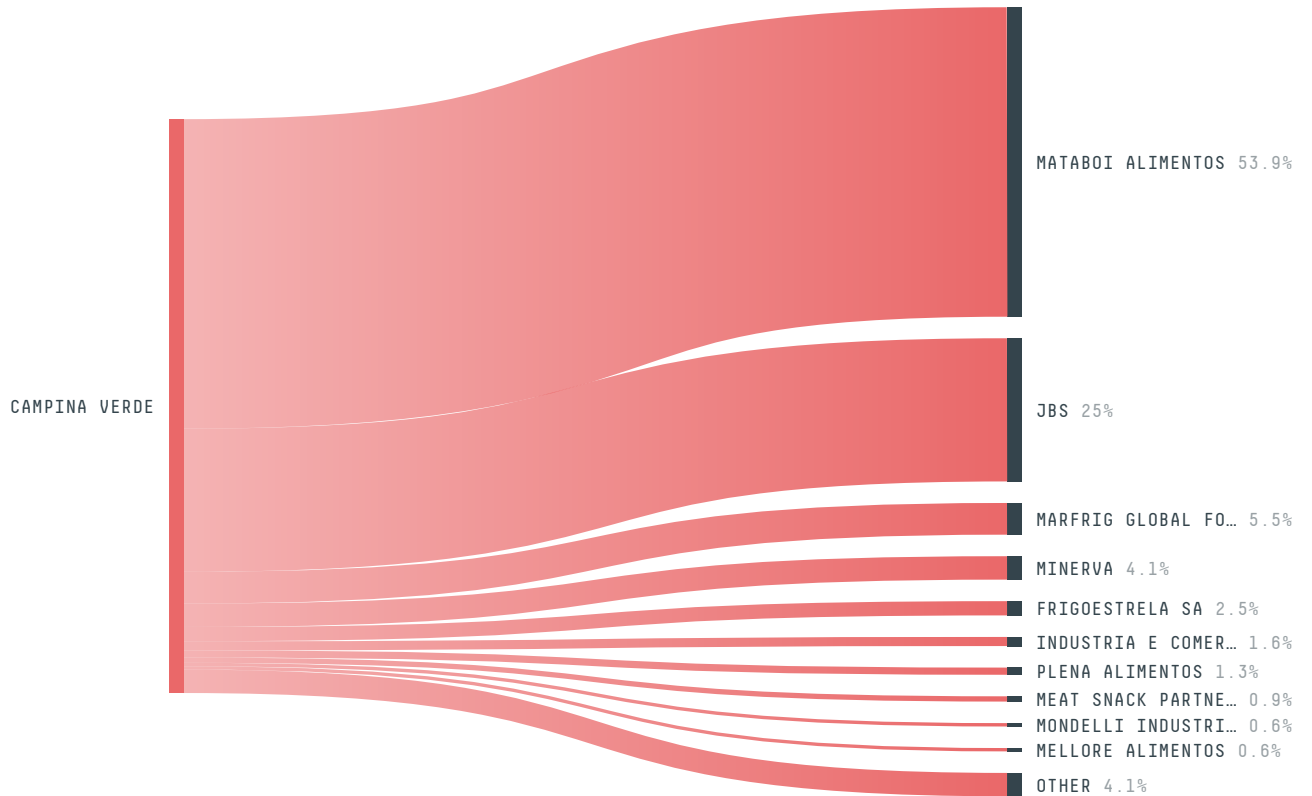
AGRICULTURAL INDICATORS	SCORE
Pasture area	256,551.7 ha
ENVIRONMENTAL INDICATORS	SCORE
Pasture deforestation	171.8 ha
Territorial deforestation	194 ha
CO2 emissions from pasture deforestation	24,921.1 t CO2
Land-based CO2 emissions	27,480.9 t CO2
Water scarcity	2 /7

SOCIO-ECONOMIC INDICATORS	SCORE
GDP per capita	- USD/capita
GDP from agriculture	- %
Human Development Index	0.704 /1
Smallholder dominance	34 %
Reported cases of forced labour	-
Reported cases of land conflicts	-
Population	19,959
TERRITORIAL GOVERNANCE	SCORE
Legal Reserve deficit	10,559 ha
Legal Reserve deficit as a % of private land	3.5 %
Protected vegetation in private land	37,355.2 ha
Unprotected vegetation in private land	14,530.1 ha
Number of environmental embargoes	0
ACTOR COMMITMENTS	SCORE

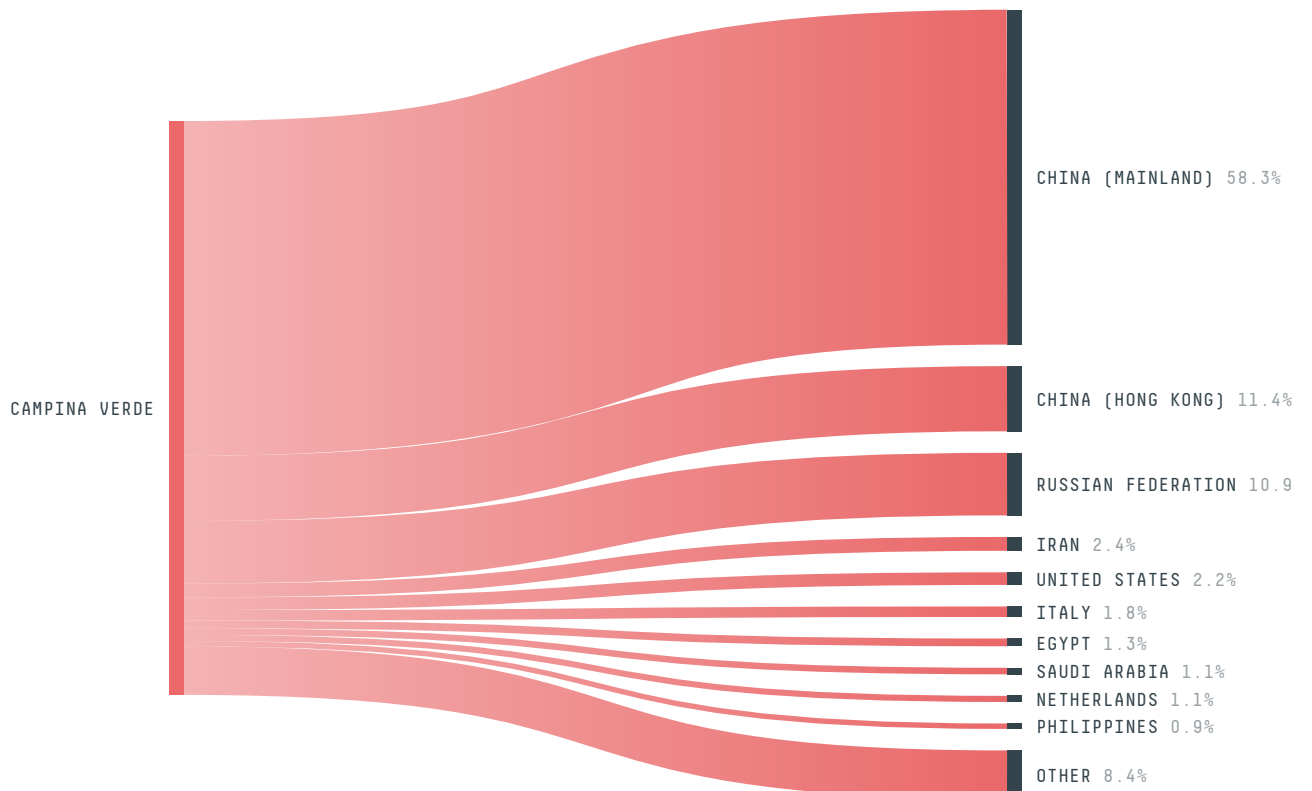
DEFORESTATION TRAJECTORY OF CAMPINA VERDE



TOP TRADERS OF BEEF IN CAMPINA VERDE IN 2017



TOP IMPORTING COUNTRIES OF BEEF FROM CAMPINA VERDE IN 2017




Trase is a partnership between

 Stockholm Environment Institute

 Global Canopy Programme

In collaboration with

 vizzuality

 The European Forest Institute

and many other organizations and individuals.

Donors

 The Global Environment Facility

 WWF

 Europe

 Gordon and Betty Moore Foundation

 The Nature Conservancy

 Department for International Development

 Formas

 Norway's International Climate and Forest Initiative (NICFI)

[Terms of Use](#) · [Privacy policy](#) · [Cookie policy](#) · [Contact us](#)