



trase

Campo novo de rondonia

COMMODITY YEAR COUNTRY BIOME
Beef 2017 Brazil Amazonia

PASTURE AREA
204,117.3 ha

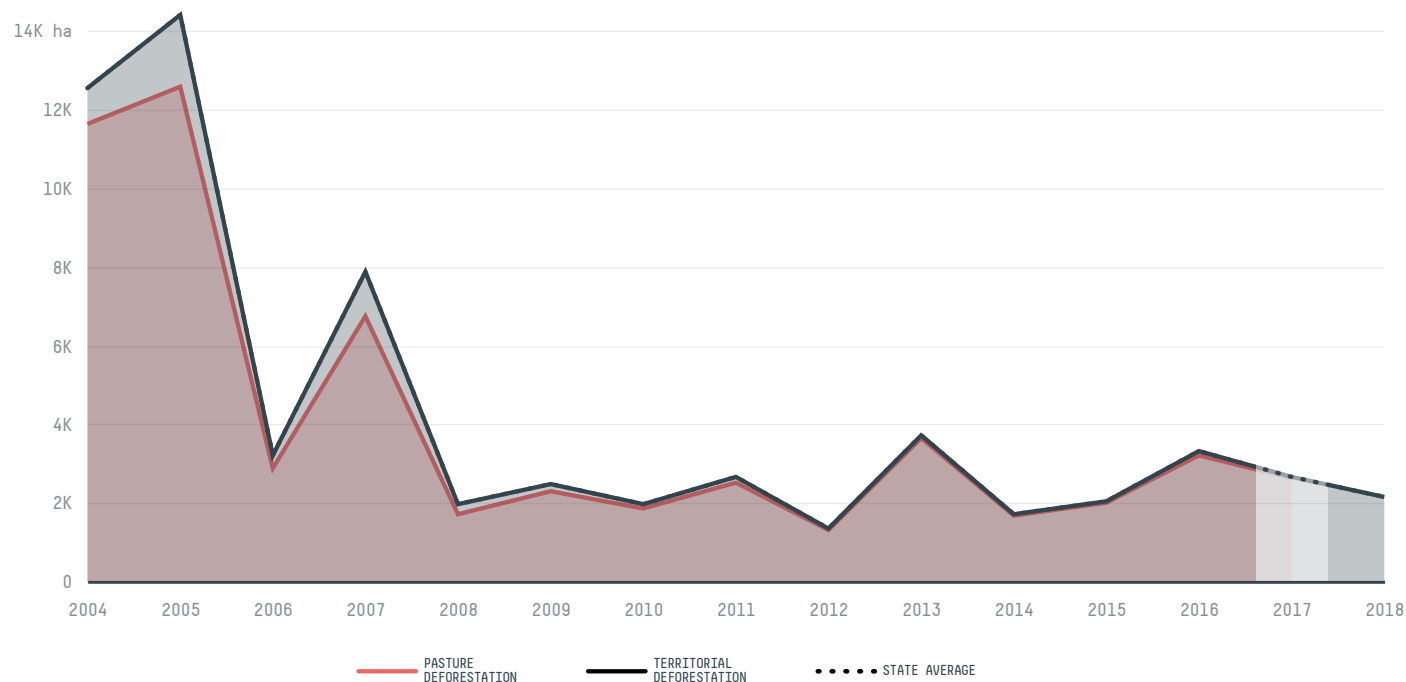
The largest exporter of beef in Campo Novo De Rondonia was Jbs, which accounted for 41.8% of the total exports, and the main destination was China (Hong Kong).

AGRICULTURAL INDICATORS	SCORE
Pasture area	204,117.3 ha

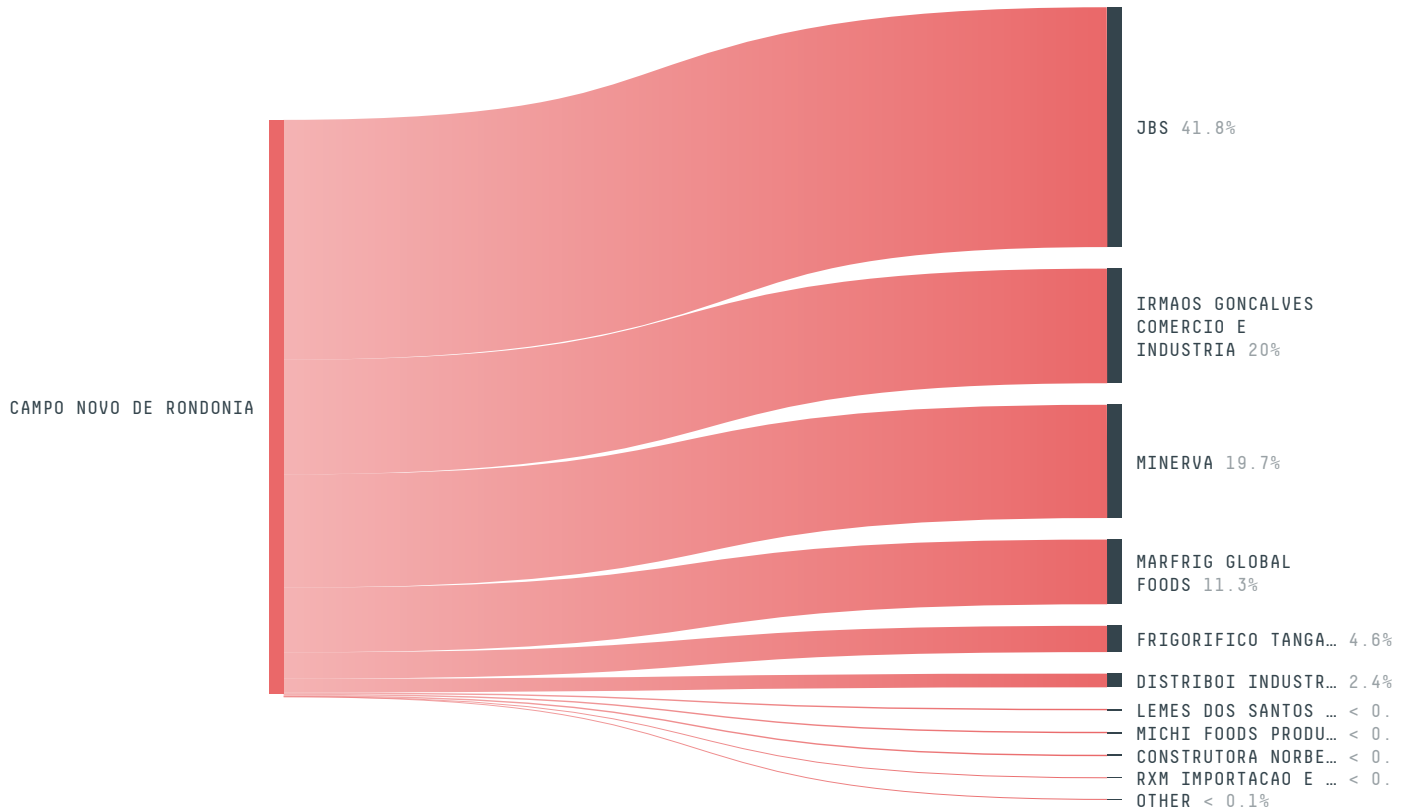
ENVIRONMENTAL INDICATORS	SCORE
Pasture deforestation	2,614 ha
Cattle deforestation per tonne	0.1 ha/t
Territorial deforestation	2,680 ha
Land-based CO2 emissions	1,614,222.8 t CO2
Water scarcity	2 /7
CO2 emissions from pasture deforestation	1,571,570 t CO2

SOCIO-ECONOMIC INDICATORS	SCORE
GDP per capita	- USD/capita
GDP from agriculture	- %
Human Development Index	0.593 /1
Smallholder dominance	69 %
Reported cases of forced labour	-
Reported cases of land conflicts	1
Population	13,939
TERRITORIAL GOVERNANCE	SCORE
Legal Reserve deficit	5,080.1 ha
Legal Reserve deficit as a % of private land	3.4 %
Protected vegetation in private land	56,669.6 ha
Unprotected vegetation in private land	280.2 ha
Number of environmental embargoes	23
ACTOR COMMITMENTS	SCORE

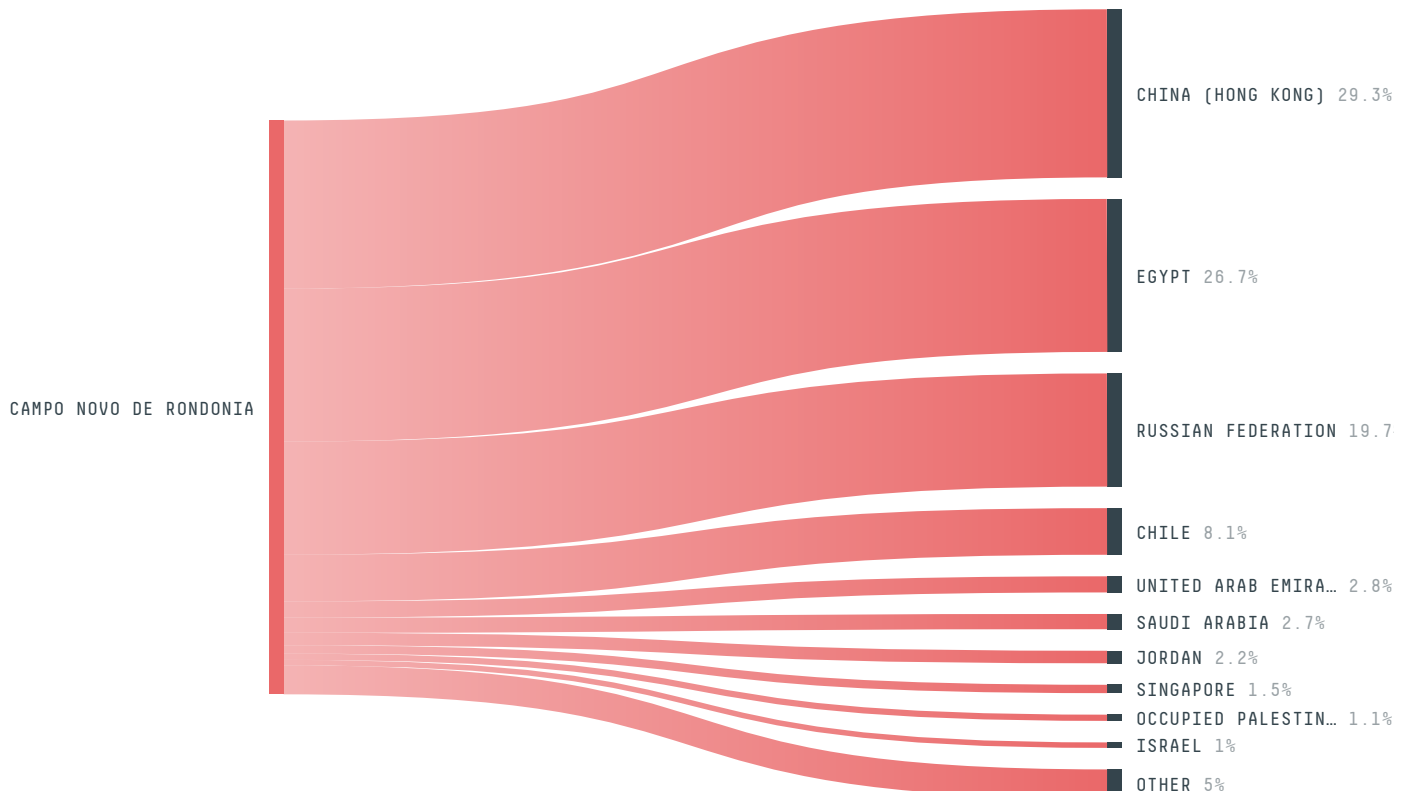
DEFORESTATION TRAJECTORY OF CAMPO NOVO DE RONDONIA



TOP TRADERS OF BEEF IN CAMPO NOVO DE RONDONIA IN 2017




TOP IMPORTING COUNTRIES OF BEEF FROM CAMPO NOVO DE RONDONIA IN 2017





Trase is a partnership between

 Stockholm Environment Institute

 Global Canopy Programme

In collaboration with

 vizzuality

 The European Forest Institute

and many other organizations and individuals.

Donors

 The Global Environment Facility

 WWF


 Europe

 Gordon and Betty Moore Foundation

 The Nature Conservancy

 Department for International Development

 Formas

 Norway's International Climate and Forest Initiative (NICFI)

[Terms of Use](#) · [Privacy policy](#) · [Cookie policy](#) · [Contact us](#)