



# trase

## Sao romao

COMMODITY YEAR COUNTRY BIOME  
**Beef 2017 Brazil Cerrado**

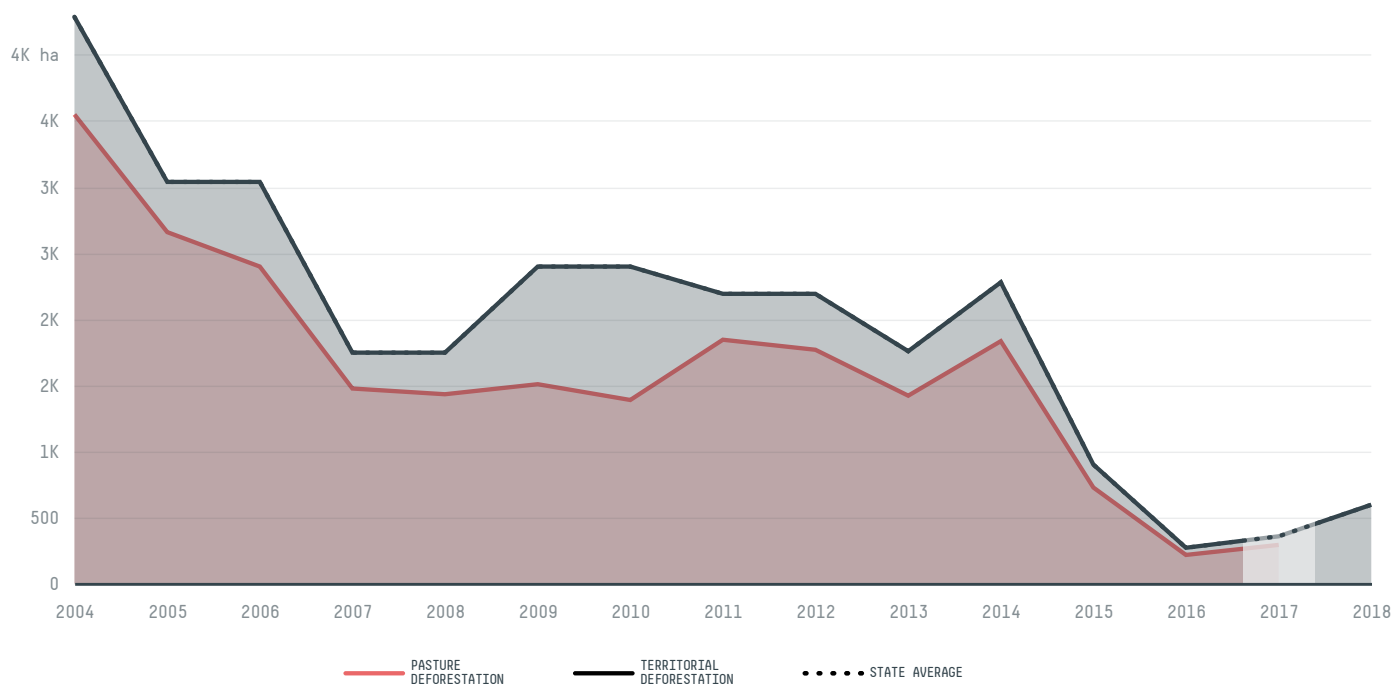
PASTURE AREA  
**55,451.7 ha**

The largest exporter of beef in Sao Romao was Minerva, which accounted for 75.8% of the total exports, and the main destination was China (Mainland).

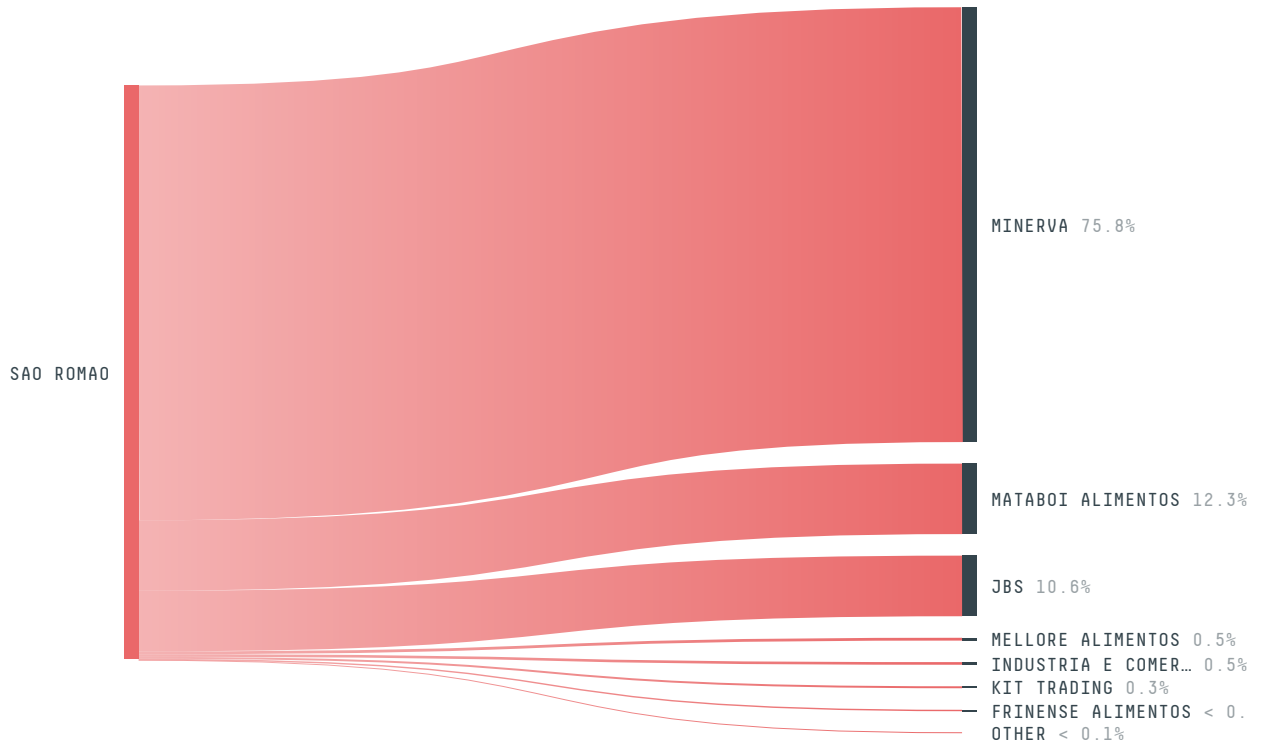
AGRICULTURAL INDICATORS	SCORE
Pasture area	55,451.7 ha
ENVIRONMENTAL INDICATORS	SCORE
Pasture deforestation	292.2 ha
Territorial deforestation	363 ha
CO2 emissions from pasture deforestation	27,365.4 t CO2
Land-based CO2 emissions	33,529.6 t CO2
Water scarcity	2 /7

SOCIO-ECONOMIC INDICATORS	SCORE
GDP per capita	- USD/capita
GDP from agriculture	- %
Human Development Index	0.64 /1
Smallholder dominance	22 %
Reported cases of forced labour	-
Reported cases of land conflicts	-
Population	11,179
TERRITORIAL GOVERNANCE	SCORE
Legal Reserve deficit	331 ha
Legal Reserve deficit as a % of private land	0.2 %
Protected vegetation in private land	32,518.8 ha
Unprotected vegetation in private land	63,543.7 ha
Number of environmental embargoes	2
ACTOR COMMITMENTS	SCORE

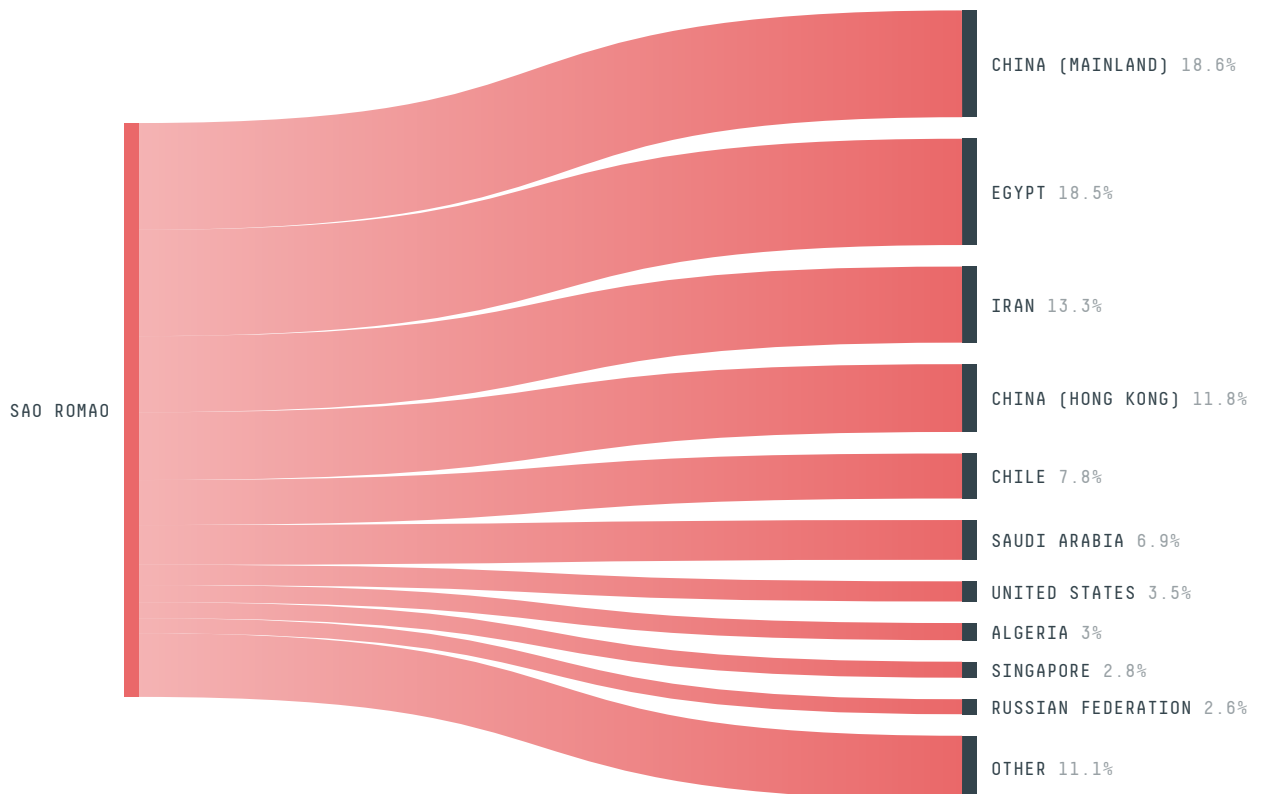
## DEFORESTATION TRAJECTORY OF SAO ROMAO



## TOP TRADERS OF BEEF IN SAO ROMAO IN 2017




## TOP IMPORTING COUNTRIES OF BEEF FROM SAO ROMAO IN 2017




Trase is a partnership between

 Stockholm Environment Institute

 Global Canopy Programme

In collaboration with

 vizzuality

 The European Forest Institute

and many other organizations and individuals.

Donors

 The Global Environment Facility

 WWF

 Europe

 Gordon and Betty Moore Foundation

 The Nature Conservancy

 Department for International Development

 Formas

 Norway's International Climate and Forest Initiative (NICFI)

[Terms of Use](#) · [Privacy policy](#) · [Cookie policy](#) · [Contact us](#)