



trase

Riachinho

COMMODITY YEAR COUNTRY BIOME
Beef 2017 Brazil Cerrado

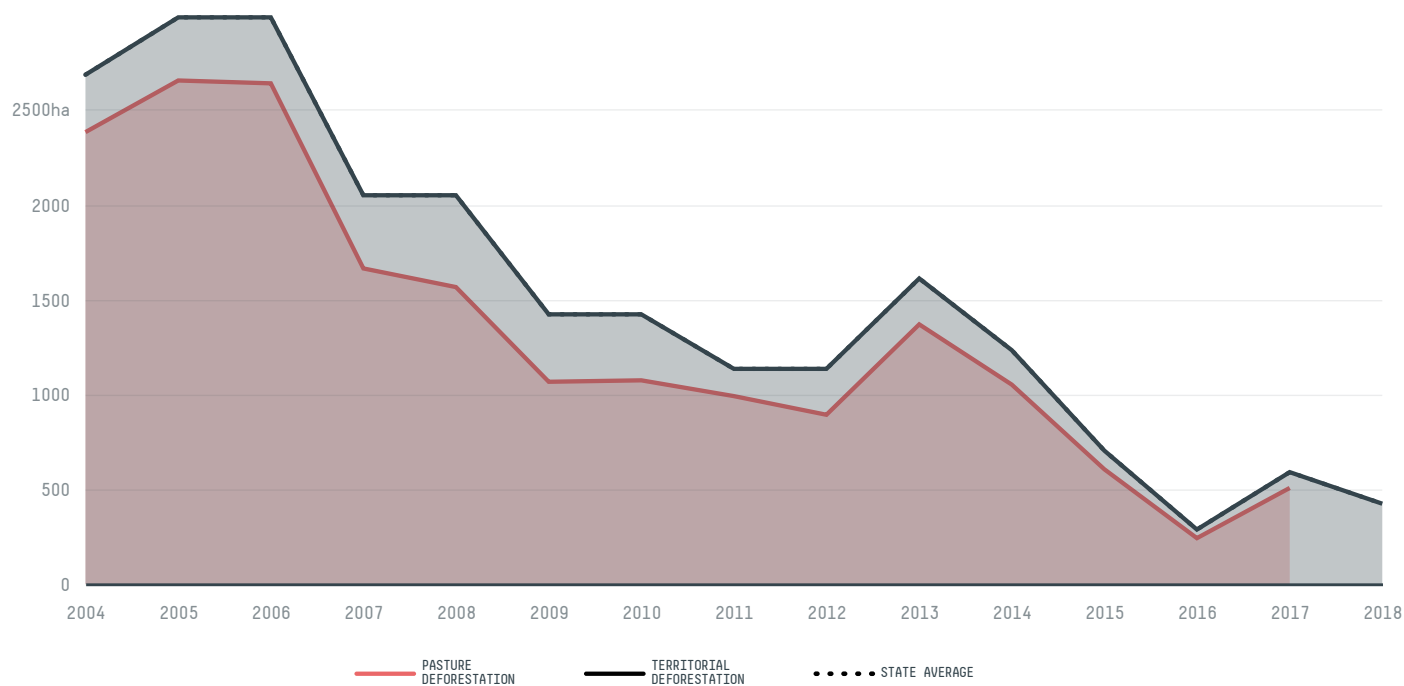
PASTURE AREA
68,167.1 ha

The largest exporter of beef in Riachinho was Minerva, which accounted for 74.8% of the total exports, and the main destination was Egypt.

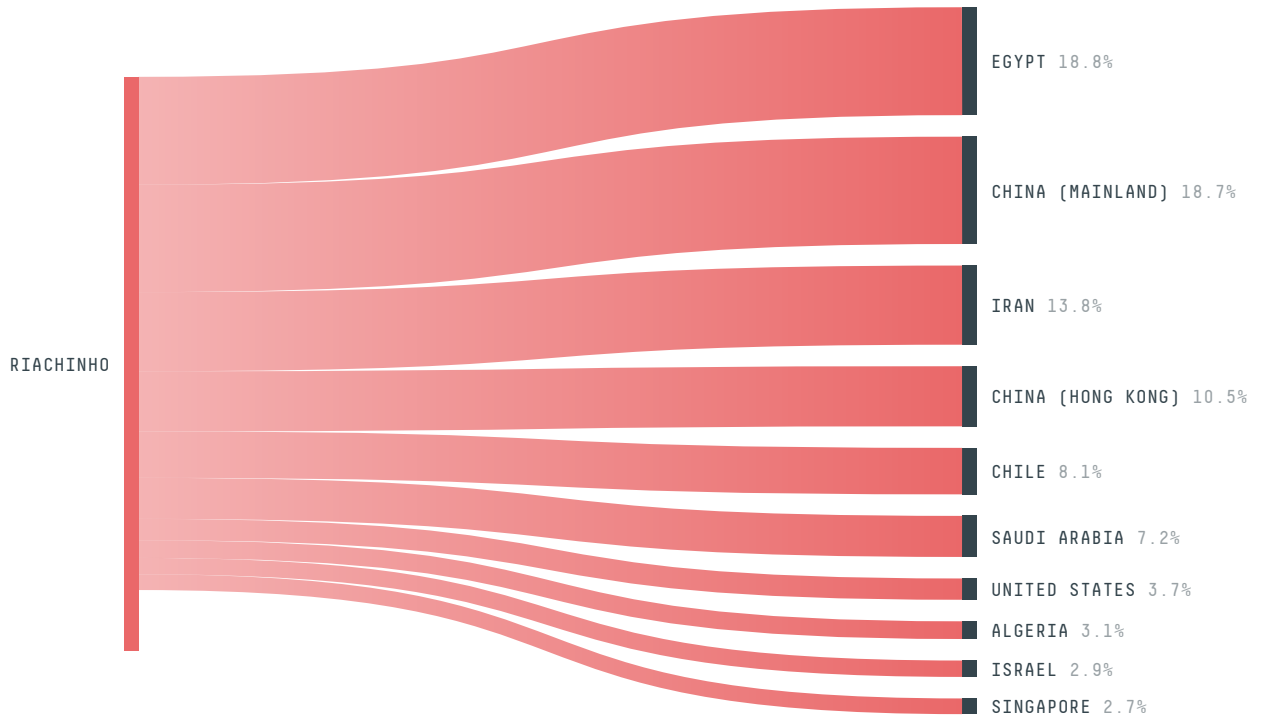
AGRICULTURAL INDICATORS	SCORE
Pasture area	68,167.1 ha
ENVIRONMENTAL INDICATORS	SCORE
Pasture deforestation	503.4 ha
Territorial deforestation	590 ha
CO2 emissions from pasture deforestation	55,005.9 t CO2
Land-based CO2 emissions	63,977.4 t CO2
Water scarcity	3 / 7

SOCIO-ECONOMIC INDICATORS	SCORE
GDP per capita	- USD/capita
GDP from agriculture	- %
Human Development Index	0.632 /1
Smallholder dominance	51 %
Reported cases of forced labour	-
Reported cases of land conflicts	-
Population	8,257
TERRITORIAL GOVERNANCE	SCORE
Legal Reserve deficit	706 ha
Legal Reserve deficit as a % of private land	0.7 %
Protected vegetation in private land	19,556.5 ha
Unprotected vegetation in private land	26,607.1 ha
Number of environmental embargoes	0
ACTOR COMMITMENTS	SCORE

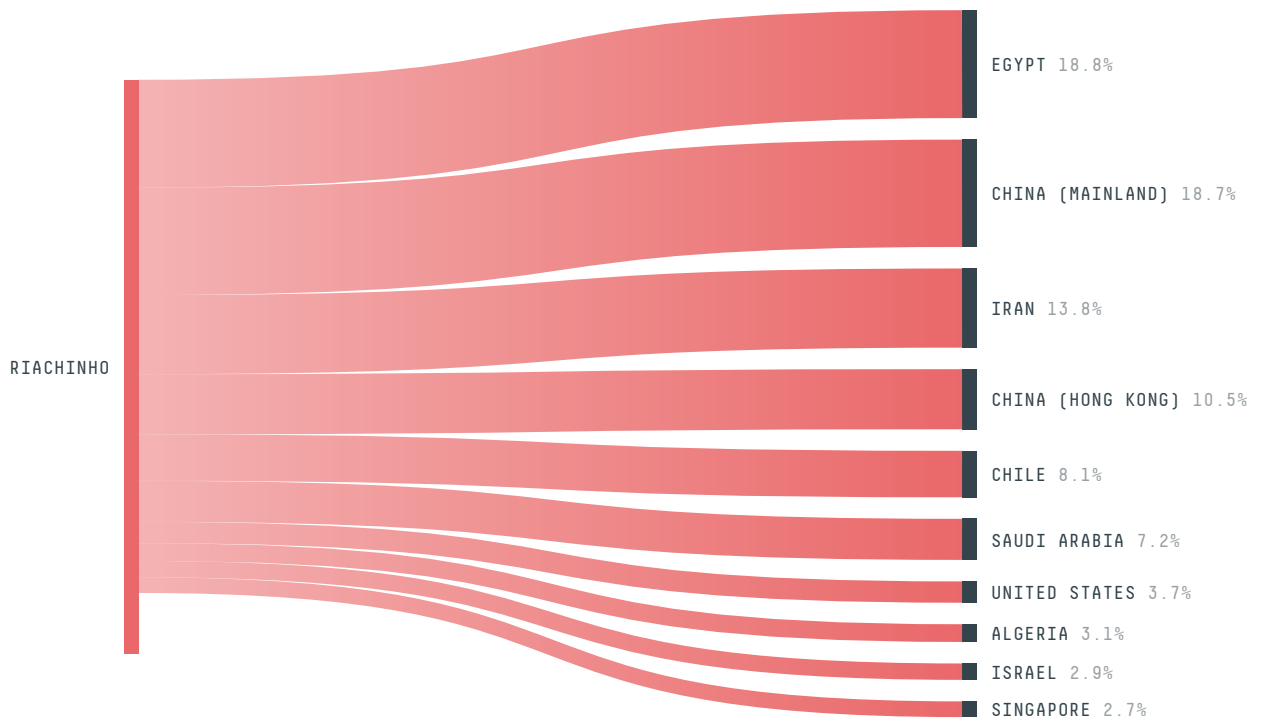
DEFORESTATION TRAJECTORY OF RIACHINHO



TOP TRADERS OF BEEF IN RIACHINHO IN 2017




TOP IMPORTING COUNTRIES OF BEEF FROM RIACHINHO IN 2017




Trase is a partnership between

 Stockholm Environment Institute

 Global Canopy Programme

In collaboration with

 vizzuality

 The European Forest Institute

and many other organizations and individuals.

Donors

 The Global Environment Facility

 WWF

 Europe

 Gordon and Betty Moore Foundation

 The Nature Conservancy

 Department for International Development

 Formas

 Norway's International Climate and Forest Initiative (NICFI)

[Terms of Use](#) · [Privacy policy](#) · [Cookie policy](#) · [Contact us](#)