



trase

Lassance

COMMODITY YEAR COUNTRY BIOME
Beef 2017 Brazil Cerrado

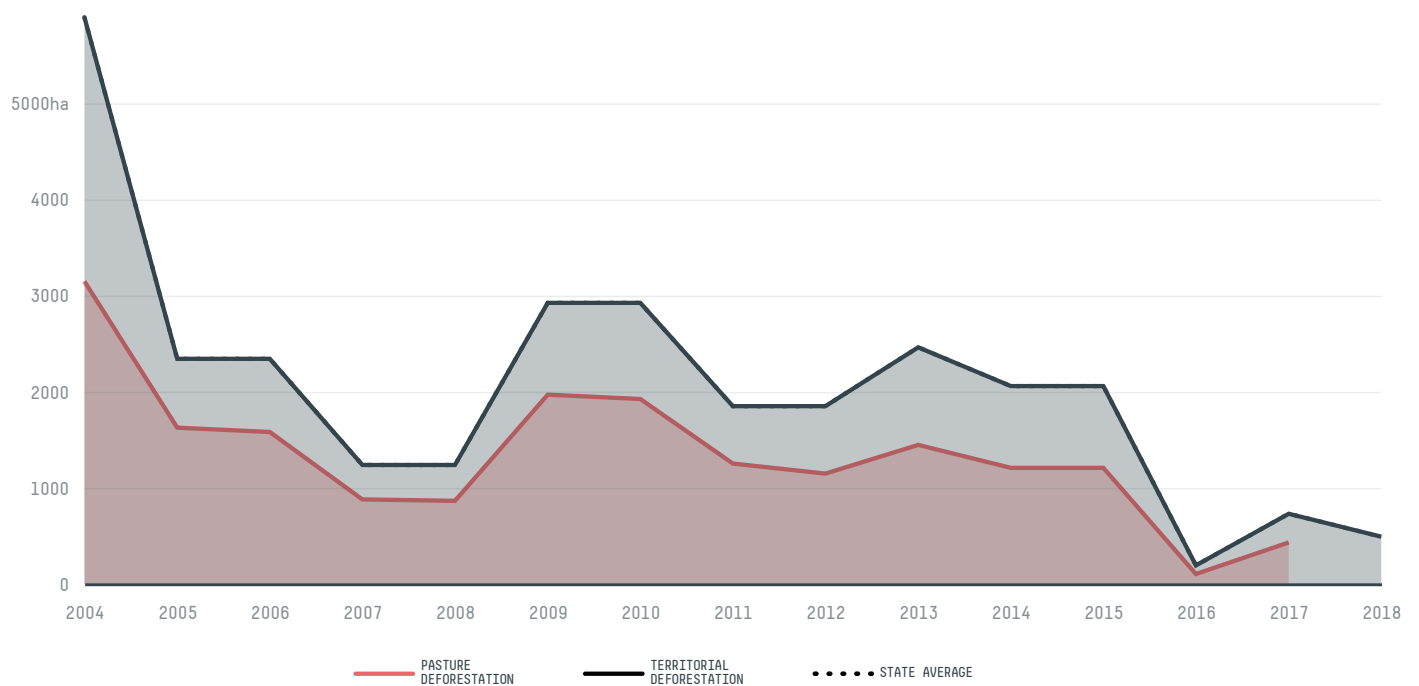
PASTURE AREA
53,394.6 ha

The largest exporter of beef in Lassance was Plena Alimentos, which accounted for 58.0% of the total exports, and the main destination was China (Hong Kong).

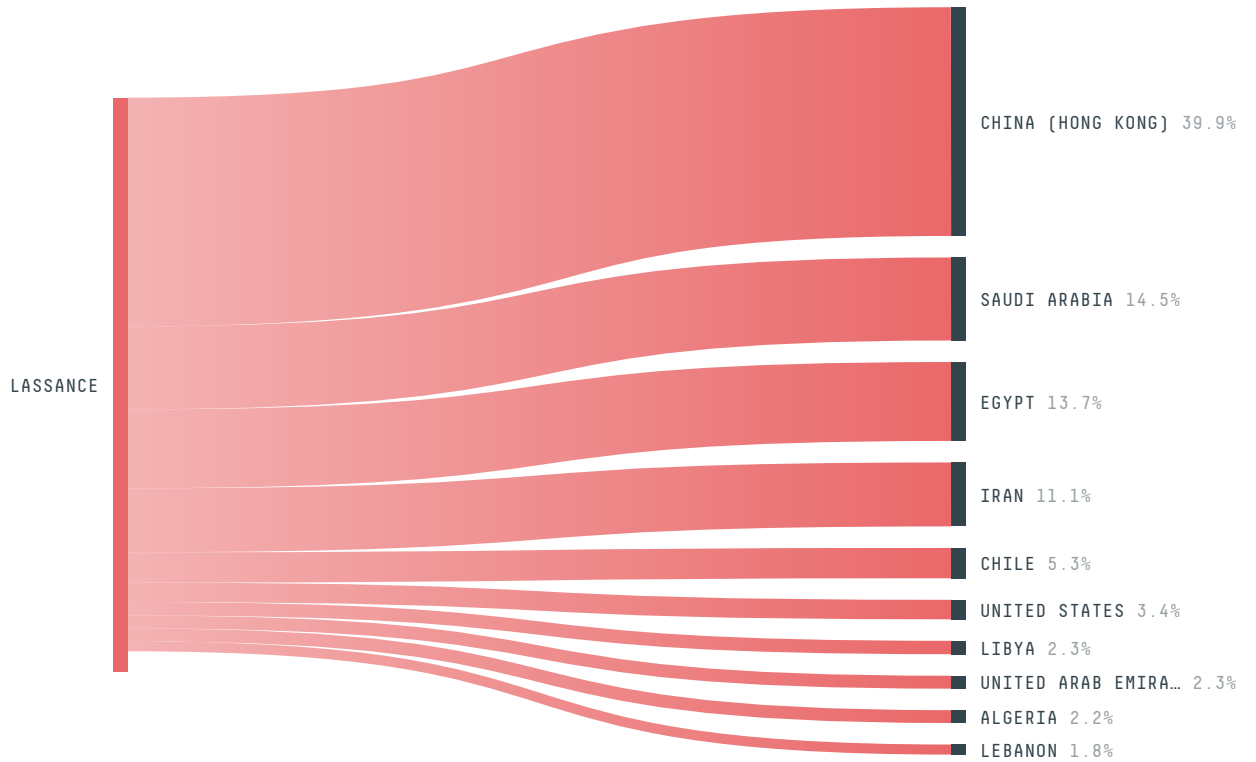
AGRICULTURAL INDICATORS	SCORE
Pasture area	53,394.6 ha
ENVIRONMENTAL INDICATORS	SCORE
Pasture deforestation	428.8 ha
Territorial deforestation	730 ha
CO2 emissions from pasture deforestation	77,035.9 t CO2
Land-based CO2 emissions	116,161.1 t CO2
Water scarcity	2 / 7

SOCIO-ECONOMIC INDICATORS	SCORE
GDP per capita	- USD/capita
GDP from agriculture	- %
Human Development Index	0.629 /1
Smallholder dominance	8 %
Reported cases of forced labour	-
Reported cases of land conflicts	-
Population	6,663
TERRITORIAL GOVERNANCE	SCORE
Legal Reserve deficit	555.5 ha
Legal Reserve deficit as a % of private land	0.2 %
Protected vegetation in private land	54,748.8 ha
Unprotected vegetation in private land	86,167 ha
Number of environmental embargoes	1
ACTOR COMMITMENTS	SCORE

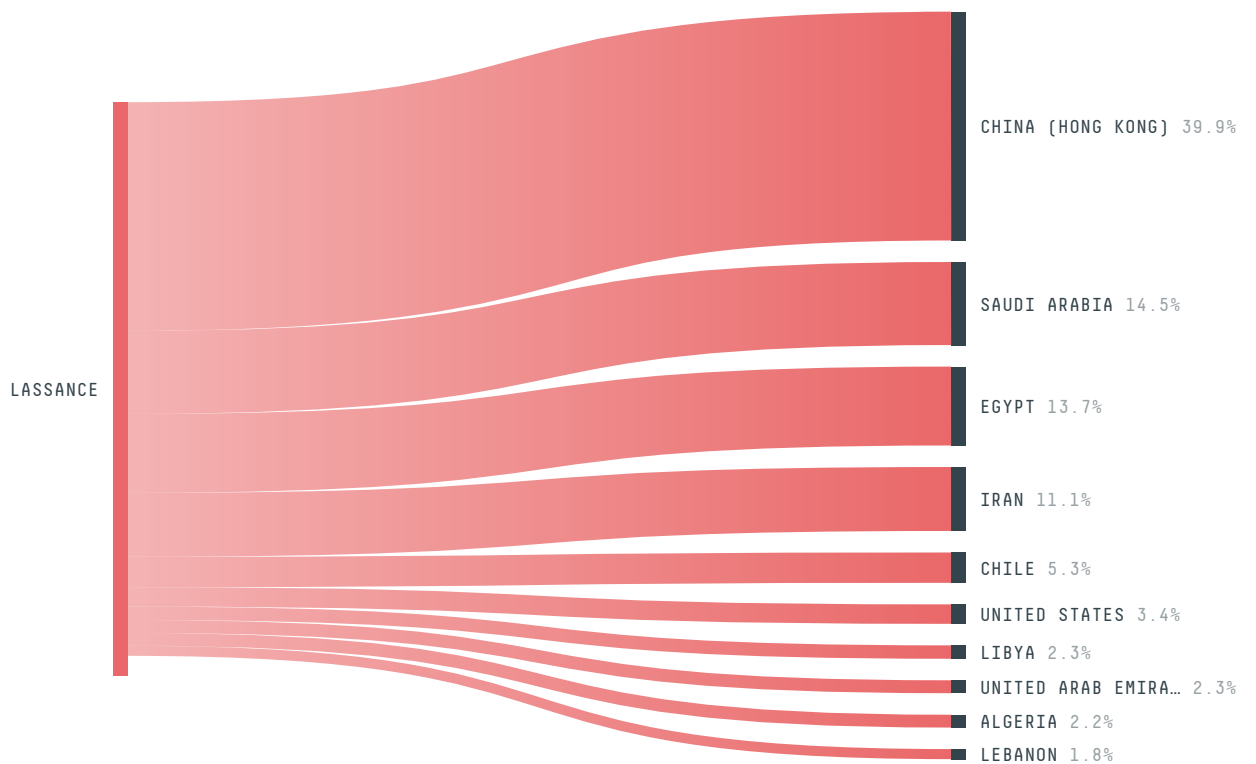
DEFORESTATION TRAJECTORY OF LASSANCE



TOP TRADERS OF BEEF IN LASSANCE IN 2017



TOP IMPORTING COUNTRIES OF BEEF FROM LASSANCE IN 2017



Trase is a partnership between

 Stockholm Environment Institute

 Global Canopy Programme

In collaboration with

 vizzuality

 The European Forest Institute

and many other organizations and individuals.

Donors

 The Global Environment Facility

 WWF

 Europe

 Gordon and Betty Moore Foundation

 The Nature Conservancy

 Department for International Development

 Formas

 Norway's International Climate and Forest Initiative (NICFI)

[Terms of Use](#) · [Privacy policy](#) · [Cookie policy](#) · [Contact us](#)