



trase

Ibiai

COMMODITY YEAR COUNTRY BIOME
Beef 2017 Brazil Cerrado

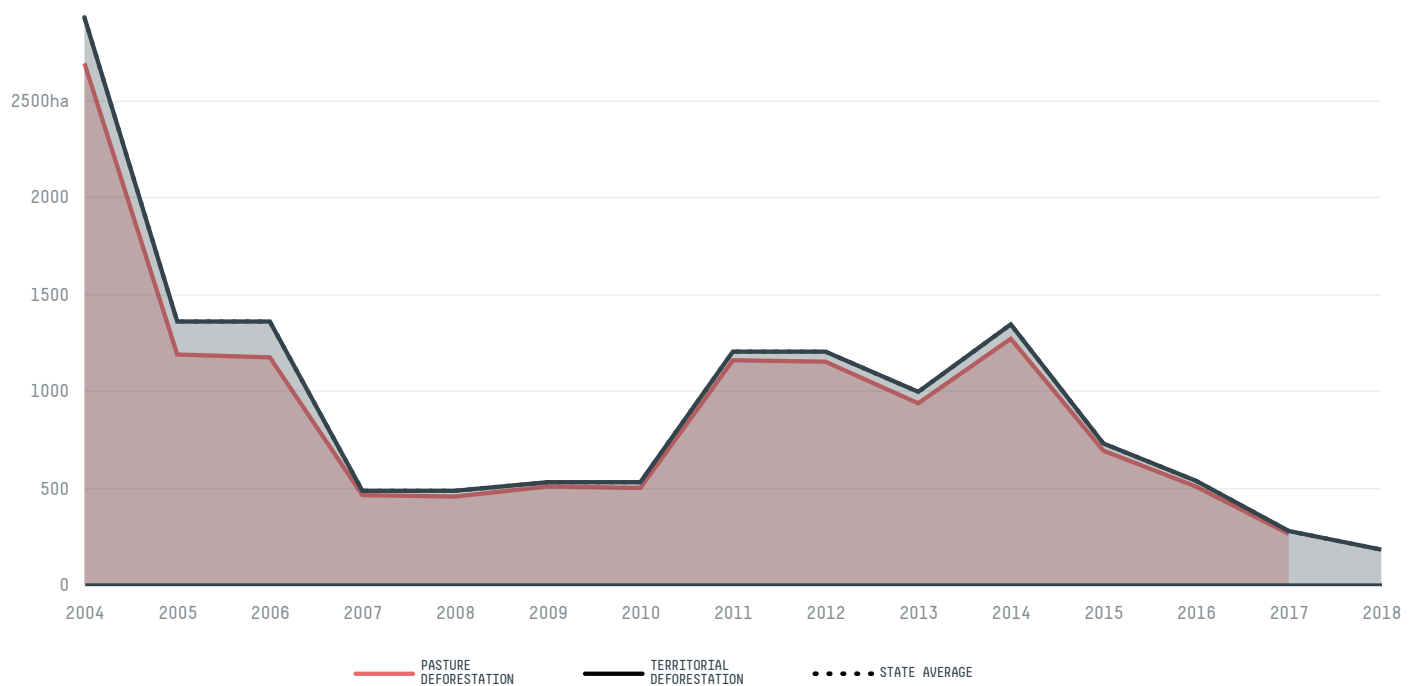
PASTURE AREA
44,326.4 ha

The largest exporter of beef in Ibiai was Minerva, which accounted for 91.2% of the total exports, and the main destination was Egypt.

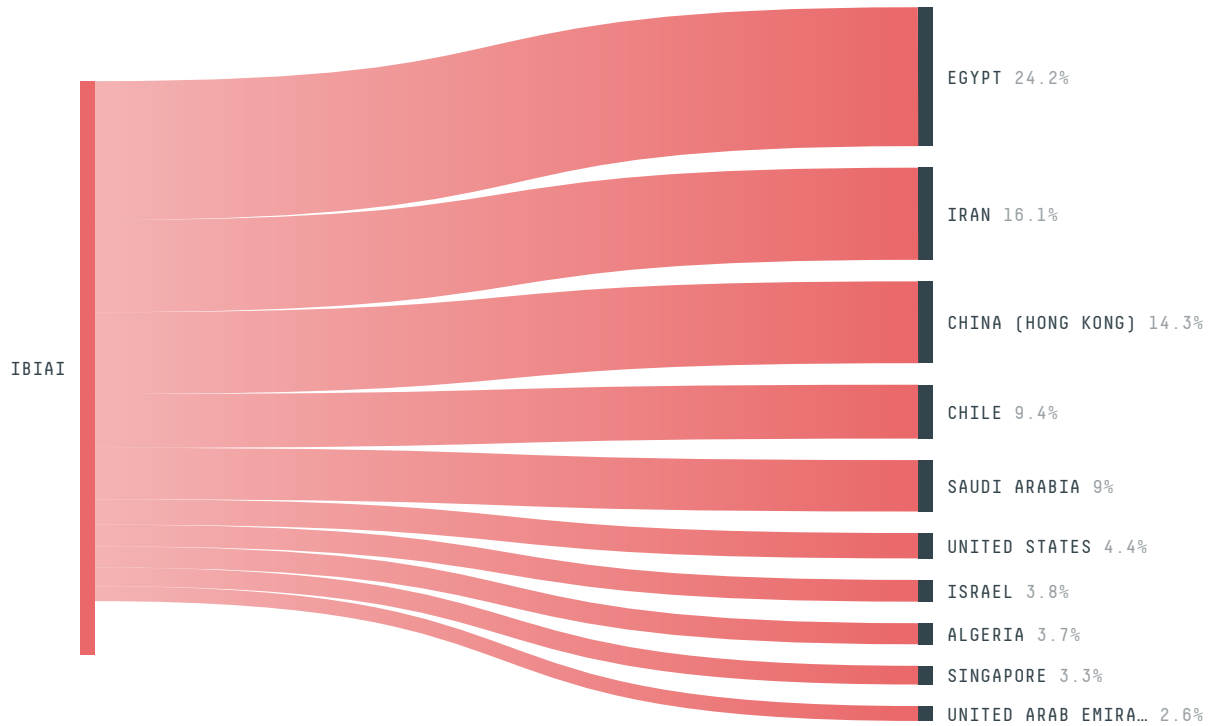
AGRICULTURAL INDICATORS	SCORE
Pasture area	44,326.4 ha
ENVIRONMENTAL INDICATORS	SCORE
Pasture deforestation	258.6 ha
Territorial deforestation	274 ha
CO2 emissions from pasture deforestation	32,927.7 t CO2
Land-based CO2 emissions	34,560.7 t CO2
Water scarcity	5 /7

SOCIO-ECONOMIC INDICATORS	SCORE
GDP per capita	- USD/capita
GDP from agriculture	- %
Human Development Index	0.614 /1
Smallholder dominance	43 %
Reported cases of forced labour	-
Reported cases of land conflicts	-
Population	8,215
TERRITORIAL GOVERNANCE	SCORE
Legal Reserve deficit	9 ha
Legal Reserve deficit as a % of private land	0 %
Protected vegetation in private land	9,000.8 ha
Unprotected vegetation in private land	22,905.5 ha
Number of environmental embargoes	0
ACTOR COMMITMENTS	SCORE

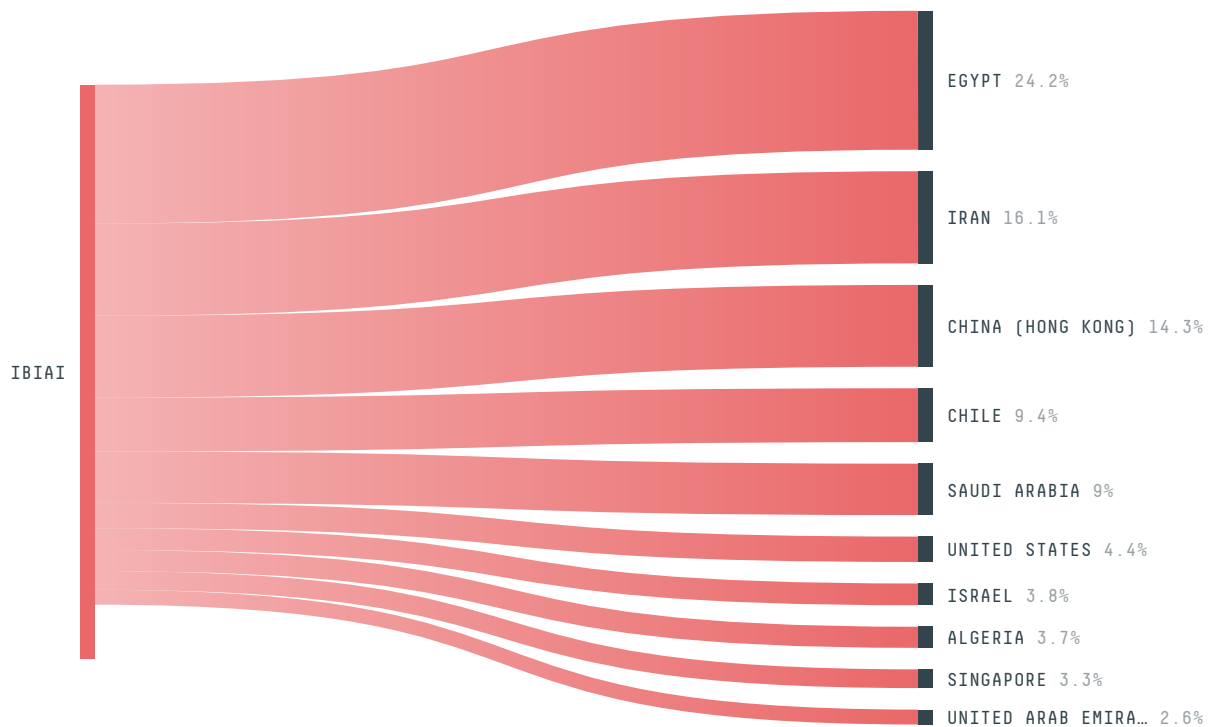
DEFORESTATION TRAJECTORY OF IBIAI



TOP TRADERS OF BEEF IN IBIAI IN 2017



TOP IMPORTING COUNTRIES OF BEEF FROM IBIAI IN 2017




Trase is a partnership between

 Stockholm Environment Institute

 Global Canopy Programme

In collaboration with

 vizzuality

 The European Forest Institute

and many other organizations and individuals.

Donors

 The Global Environment Facility

 WWF

 Europe

 Gordon and Betty Moore Foundation

 The Nature Conservancy

 Department for International Development

 Formas

 Norway's International Climate and Forest Initiative (NICFI)

[Terms of Use](#) · [Privacy policy](#) · [Cookie policy](#) · [Contact us](#)