



# trase

## Buritizeiro

COMMODITY YEAR COUNTRY BIOME  
**Beef 2017 Brazil Cerrado**

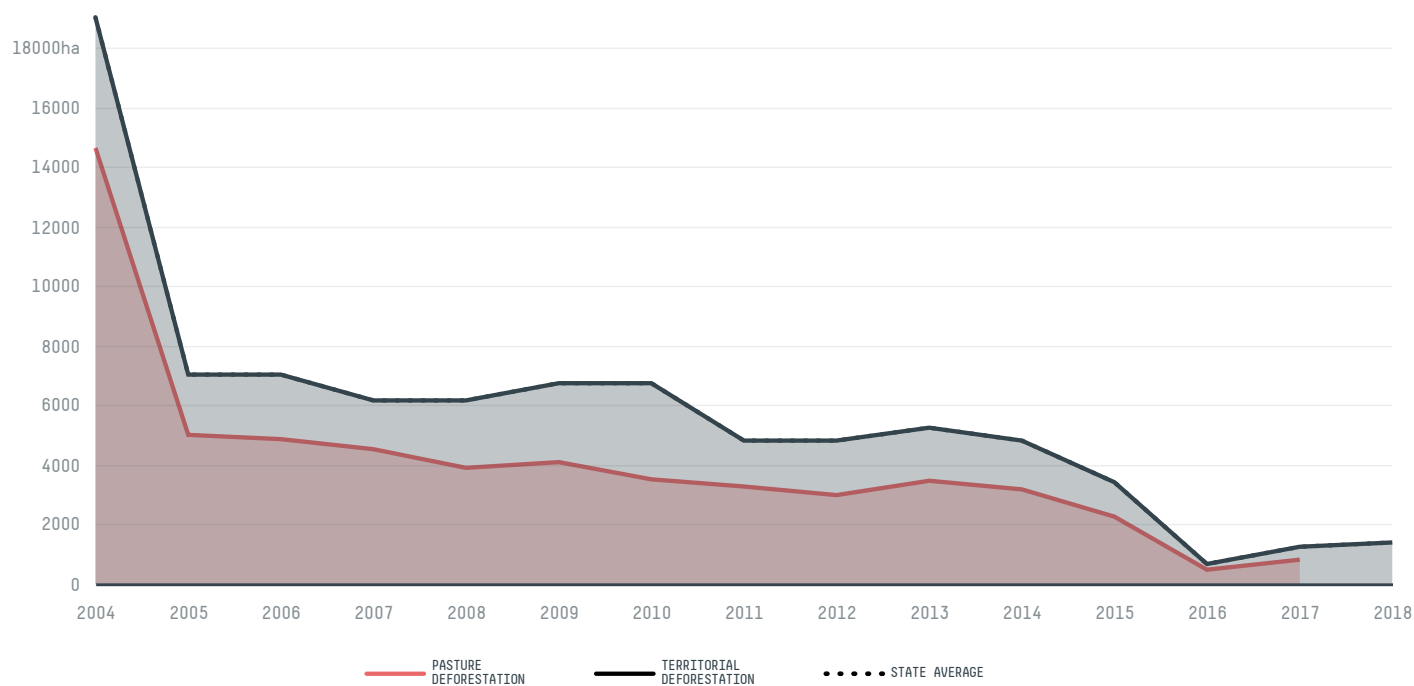
PASTURE AREA  
**141,251.6 ha**

The largest exporter of beef in Buritizeiro was Minerva, which accounted for 46.8% of the total exports, and the main destination was China (Mainland).

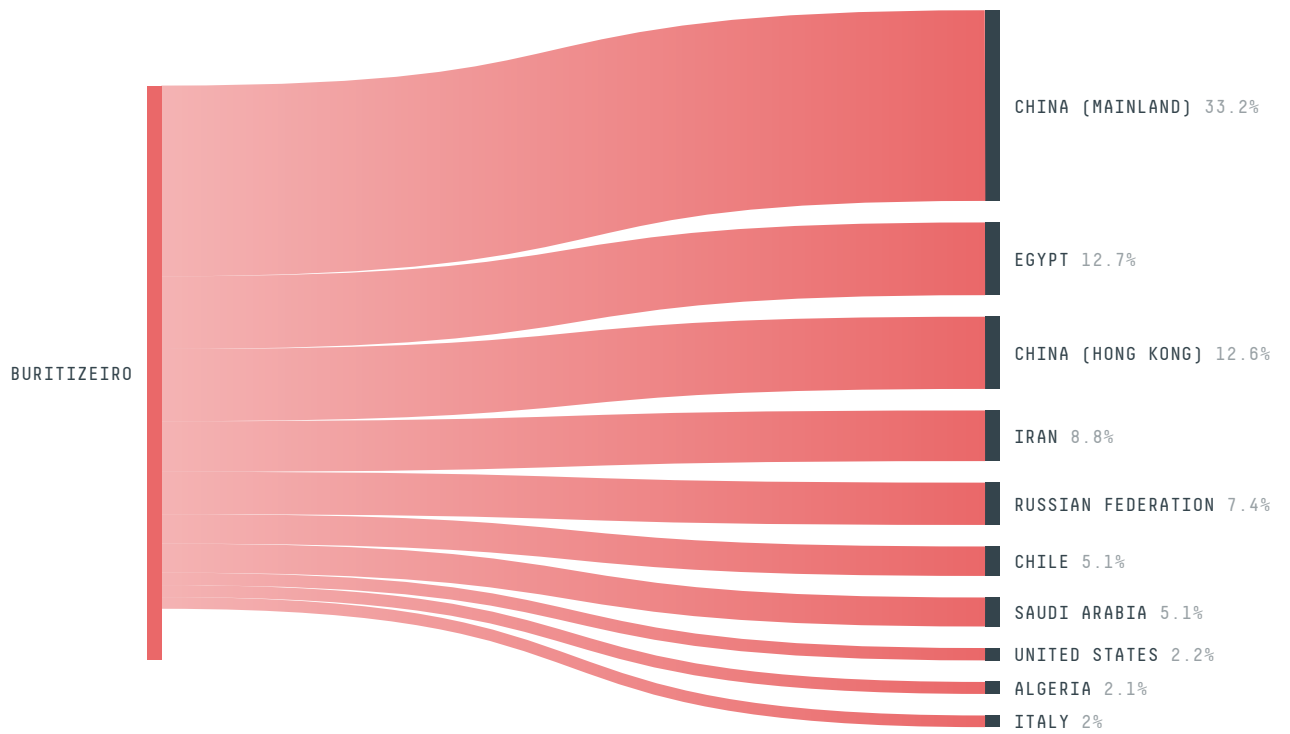
AGRICULTURAL INDICATORS	SCORE
Pasture area	141,251.6 ha
ENVIRONMENTAL INDICATORS	SCORE
Pasture deforestation	815.4 ha
Territorial deforestation	1,229 ha
CO2 emissions from pasture deforestation	157,292.2 t CO2
Land-based CO2 emissions	246,912.1 t CO2
Water scarcity	2 / 7

SOCIO-ECONOMIC INDICATORS	SCORE
GDP per capita	- USD/capita
GDP from agriculture	- %
Human Development Index	0.624 /1
Smallholder dominance	9 %
Reported cases of forced labour	-
Reported cases of land conflicts	3
Population	27,974
TERRITORIAL GOVERNANCE	SCORE
Legal Reserve deficit	14,229.6 ha
Legal Reserve deficit as a % of private land	2.4 %
Protected vegetation in private land	100,018.2 ha
Unprotected vegetation in private land	145,781.4 ha
Number of environmental embargoes	1
ACTOR COMMITMENTS	SCORE


## DEFORESTATION TRAJECTORY OF BURITIZEIRO



## TOP TRADERS OF BEEF IN BURITIZEIRO IN 2017



## TOP IMPORTING COUNTRIES OF BEEF FROM BURITIZEIRO IN 2017




Trase is a partnership between

 Stockholm Environment Institute

 Global Canopy Programme

In collaboration with

 vizzuality

 The European Forest Institute

and many other organizations and individuals.

Donors

 The Global Environment Facility

 WWF

 Europe

 Gordon and Betty Moore Foundation

 The Nature Conservancy

 Department for International Development

 Formas

 Norway's International Climate and Forest Initiative (NICFI)

[Terms of Use](#) · [Privacy policy](#) · [Cookie policy](#) · [Contact us](#)