



trase

Parecis

COMMODITY YEAR COUNTRY BIOME
Beef 2017 Brazil Amazonia

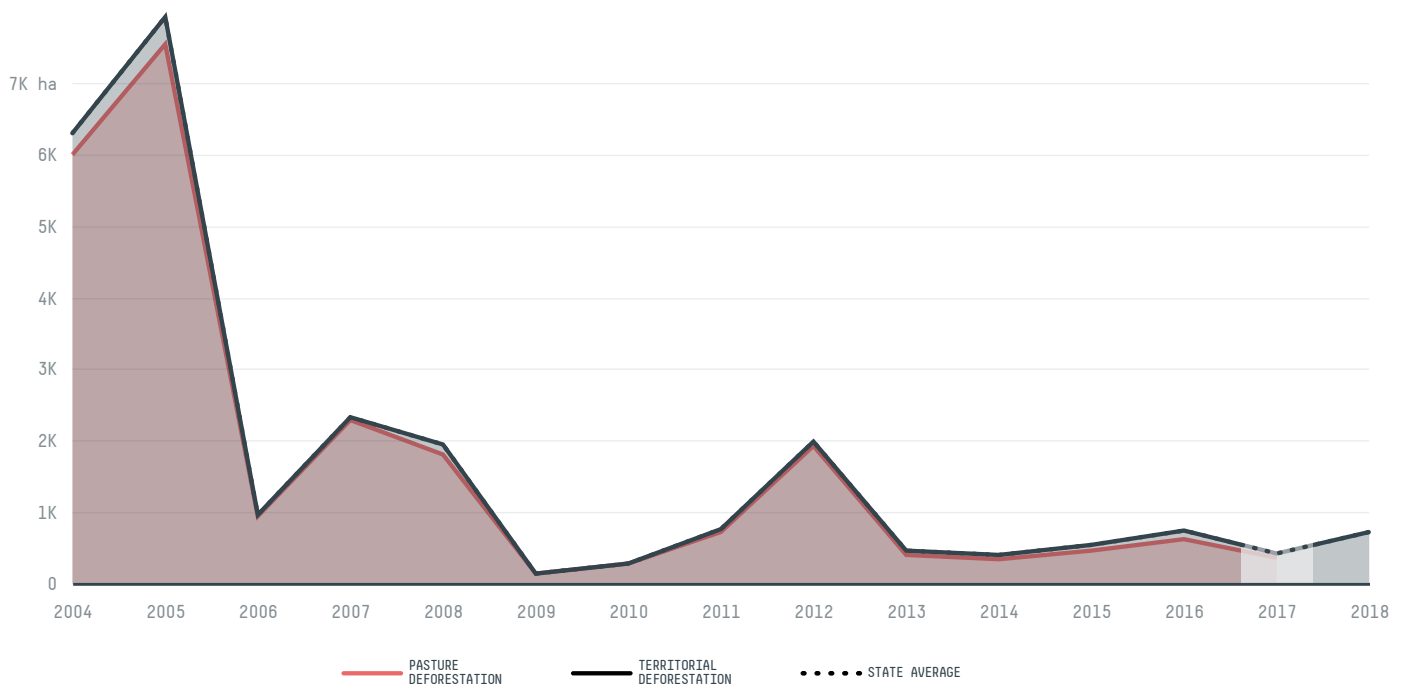
PASTURE AREA
140,889.7 ha

The largest exporter of beef in Parecis was Jbs, which accounted for 41.8% of the total exports, and the main destination was China (Hong Kong).

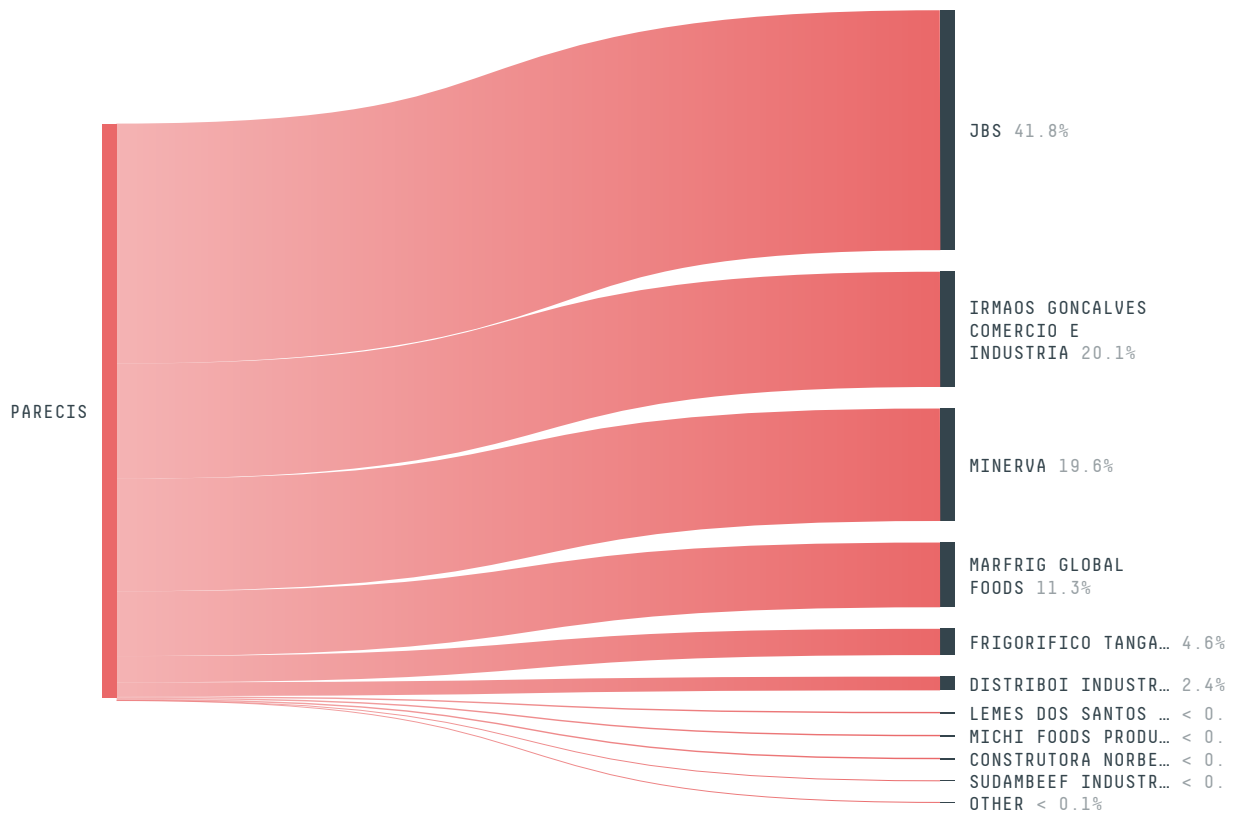
AGRICULTURAL INDICATORS	SCORE
Pasture area	140,889.7 ha
ENVIRONMENTAL INDICATORS	SCORE
Pasture deforestation	367.4 ha
Cattle deforestation per tonne	0.1 ha/t
Territorial deforestation	430 ha
Land-based CO2 emissions	209,892.3 t CO2
Water scarcity	2 /7
CO2 emissions from pasture deforestation	190,075.7 t CO2

SOCIO-ECONOMIC INDICATORS		SCORE
GDP per capita	- USD/capita	
GDP from agriculture	- %	
Human Development Index		0.617 /1
Smallholder dominance		27 %
Reported cases of forced labour		-
Reported cases of land conflicts		-
Population		5,477
TERRITORIAL GOVERNANCE		SCORE
Legal Reserve deficit		6,447 ha
Legal Reserve deficit as a % of private land		3.1 %
Protected vegetation in private land		109,048.3 ha
Unprotected vegetation in private land		19,051.4 ha
Number of environmental embargoes		7
ACTOR COMMITMENTS		SCORE

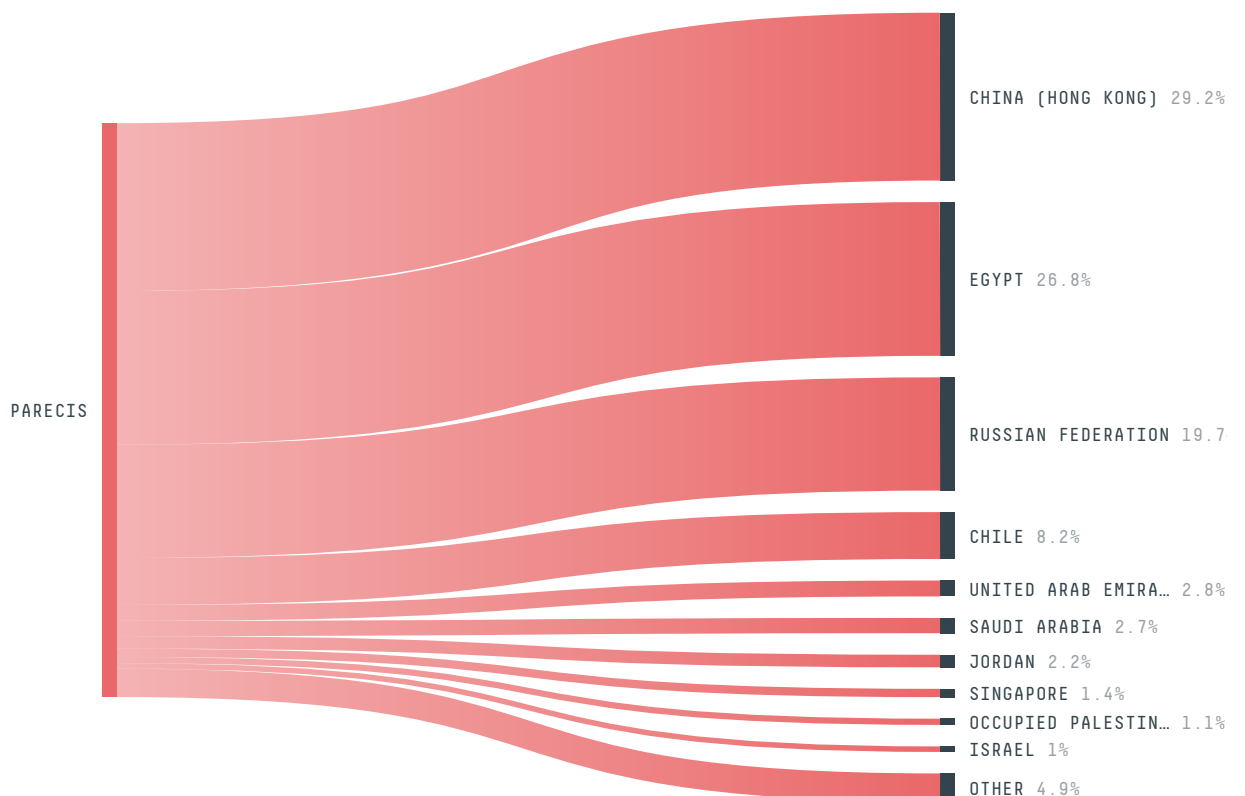
DEFORESTATION TRAJECTORY OF PARECIS



TOP TRADERS OF BEEF IN PARECIS IN 2017




TOP IMPORTING COUNTRIES OF BEEF FROM PARECIS IN 2017




Trase is a partnership between

 Stockholm Environment Institute

 Global Canopy Programme

In collaboration with

 vizzuality

 The European Forest Institute

and many other organizations and individuals.

Donors

 The Global Environment Facility

 WWF

 Europe

 Gordon and Betty Moore Foundation

 The Nature Conservancy

 Department for International Development

 Formas

 Norway's International Climate and Forest Initiative (NICFI)

[Terms of Use](#) · [Privacy policy](#) · [Cookie policy](#) · [Contact us](#)