



trase

Coracao de Jesus

COMMODITY YEAR COUNTRY BIOME
Beef 2017 Brazil Cerrado

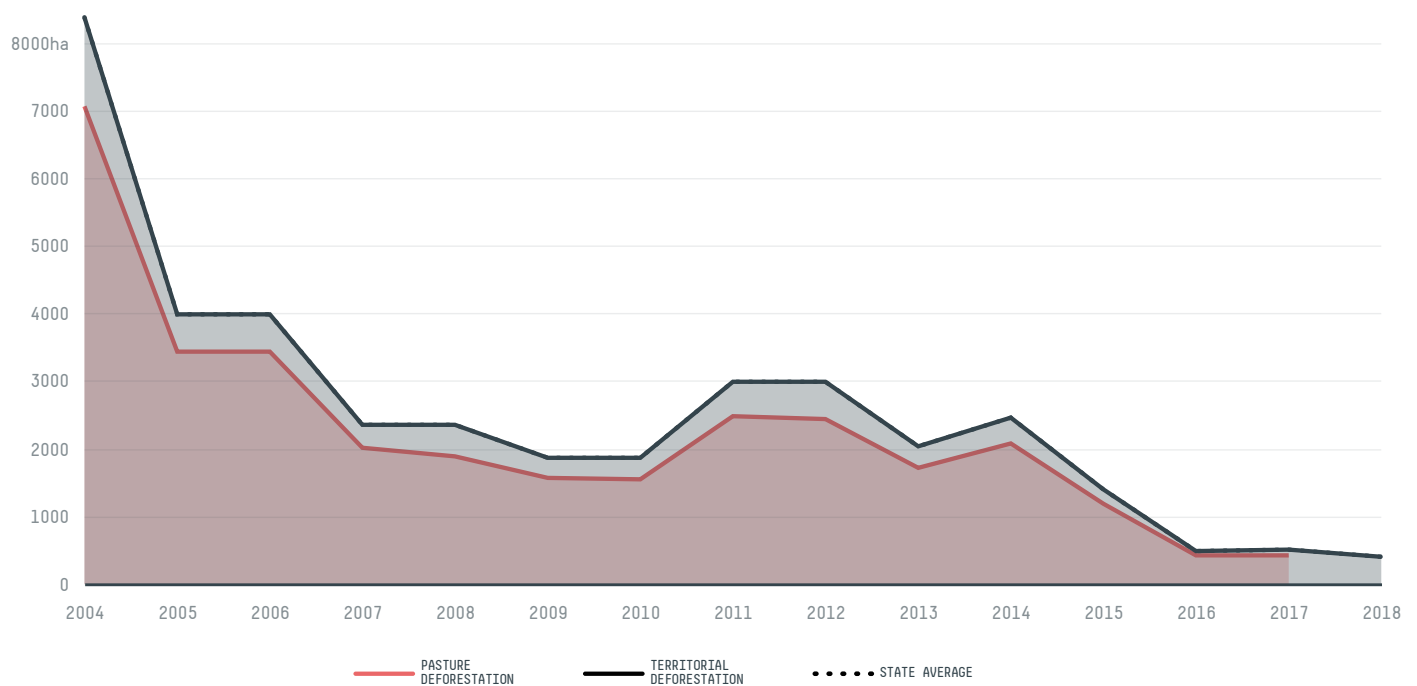
PASTURE AREA
86,882.9 ha

The largest exporter of beef in Coracao De Jesus was Minerva, which accounted for 99.3% of the total exports, and the main destination was Egypt.

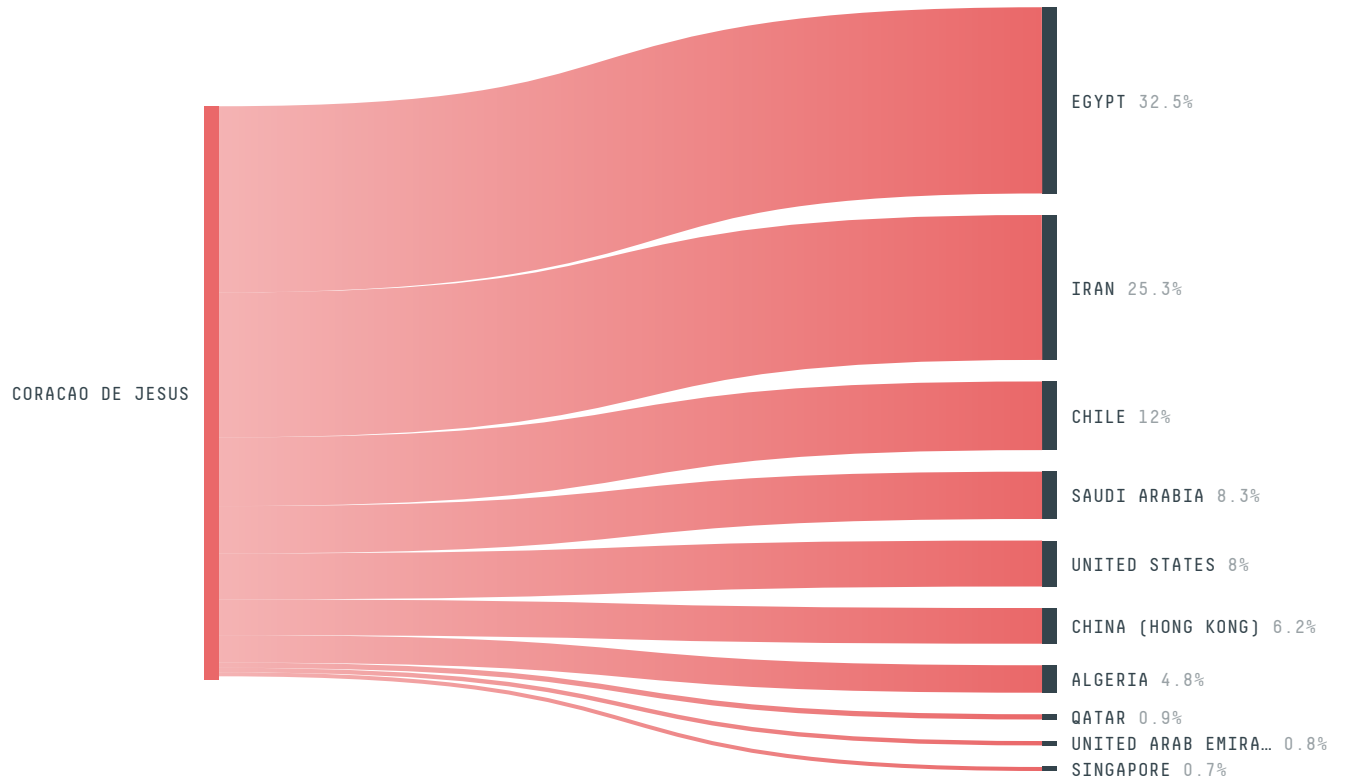
AGRICULTURAL INDICATORS	SCORE
Pasture area	86,882.9 ha
ENVIRONMENTAL INDICATORS	SCORE
Pasture deforestation	425.5 ha
Territorial deforestation	503 ha
CO2 emissions from pasture deforestation	55,665.3 t CO2
Land-based CO2 emissions	66,935.2 t CO2
Water scarcity	4 /7

SOCIO-ECONOMIC INDICATORS	SCORE
GDP per capita	- USD/capita
GDP from agriculture	- %
Human Development Index	0.642 /1
Smallholder dominance	50 %
Reported cases of forced labour	-
Reported cases of land conflicts	-
Population	26,889
TERRITORIAL GOVERNANCE	SCORE
Legal Reserve deficit	1,179.5 ha
Legal Reserve deficit as a % of private land	0.9 %
Protected vegetation in private land	21,693.2 ha
Unprotected vegetation in private land	45,080.1 ha
Number of environmental embargoes	4
ACTOR COMMITMENTS	SCORE

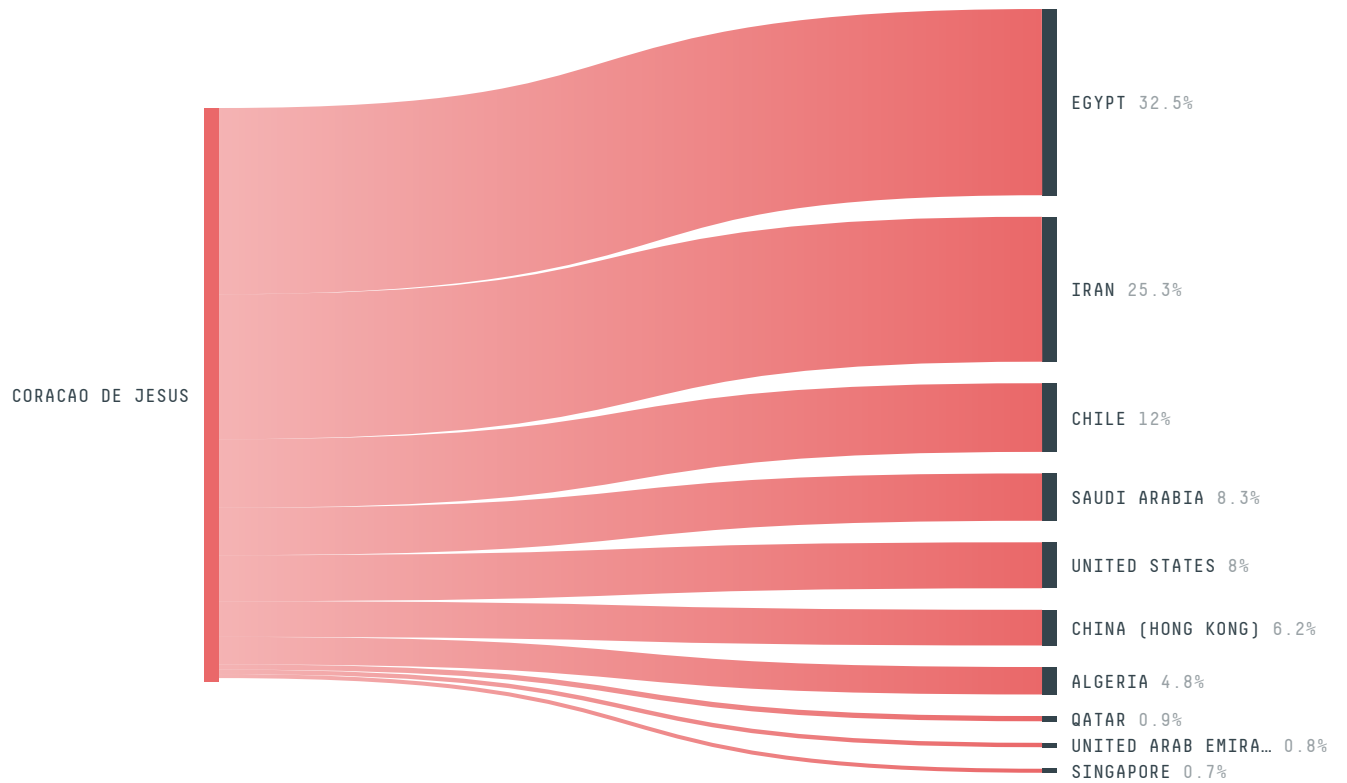
DEFORESTATION TRAJECTORY OF CORACAO DE JESUS



TOP TRADERS OF BEEF IN CORACAO DE JESUS IN 2017




TOP IMPORTING COUNTRIES OF BEEF FROM CORACAO DE JESUS IN 2017




Trase is a partnership between

 Stockholm Environment Institute

 Global Canopy Programme

In collaboration with

 vizzuality

 The European Forest Institute

and many other organizations and individuals.

Donors

 The Global Environment Facility

 WWF

 Europe

 Gordon and Betty Moore Foundation

 The Nature Conservancy

 Department for International Development

 Formas

 Norway's International Climate and Forest Initiative (NICFI)

[Terms of Use](#) · [Privacy policy](#) · [Cookie policy](#) · [Contact us](#)