



# trase

## Chupinguaia

COMMODITY YEAR COUNTRY BIOME  
**Beef 2017 Brazil Amazonia**

PASTURE AREA  
**249,780 ha**

The largest exporter of beef in Chupinguaia was Jbs, which accounted for 41.8% of the total exports, and the main destination was China (Hong Kong).

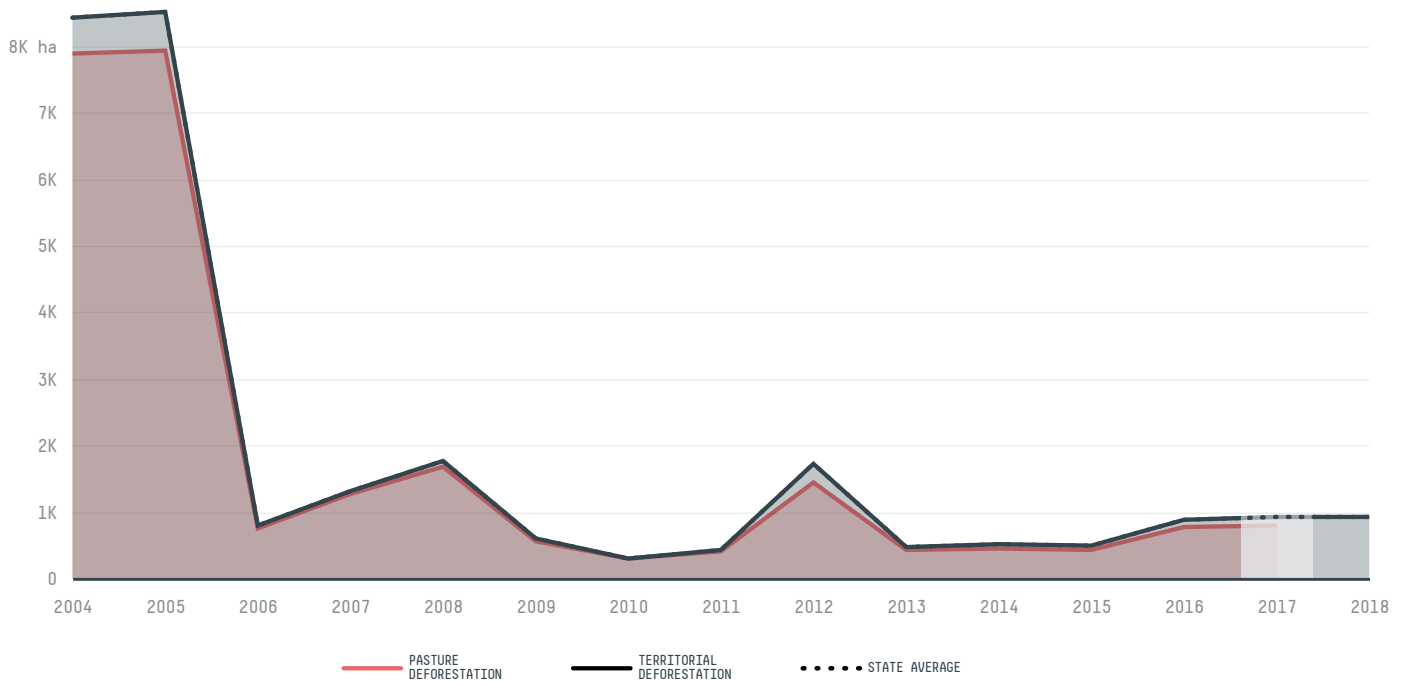
AGRICULTURAL INDICATORS	SCORE
Pasture area	249,780 ha

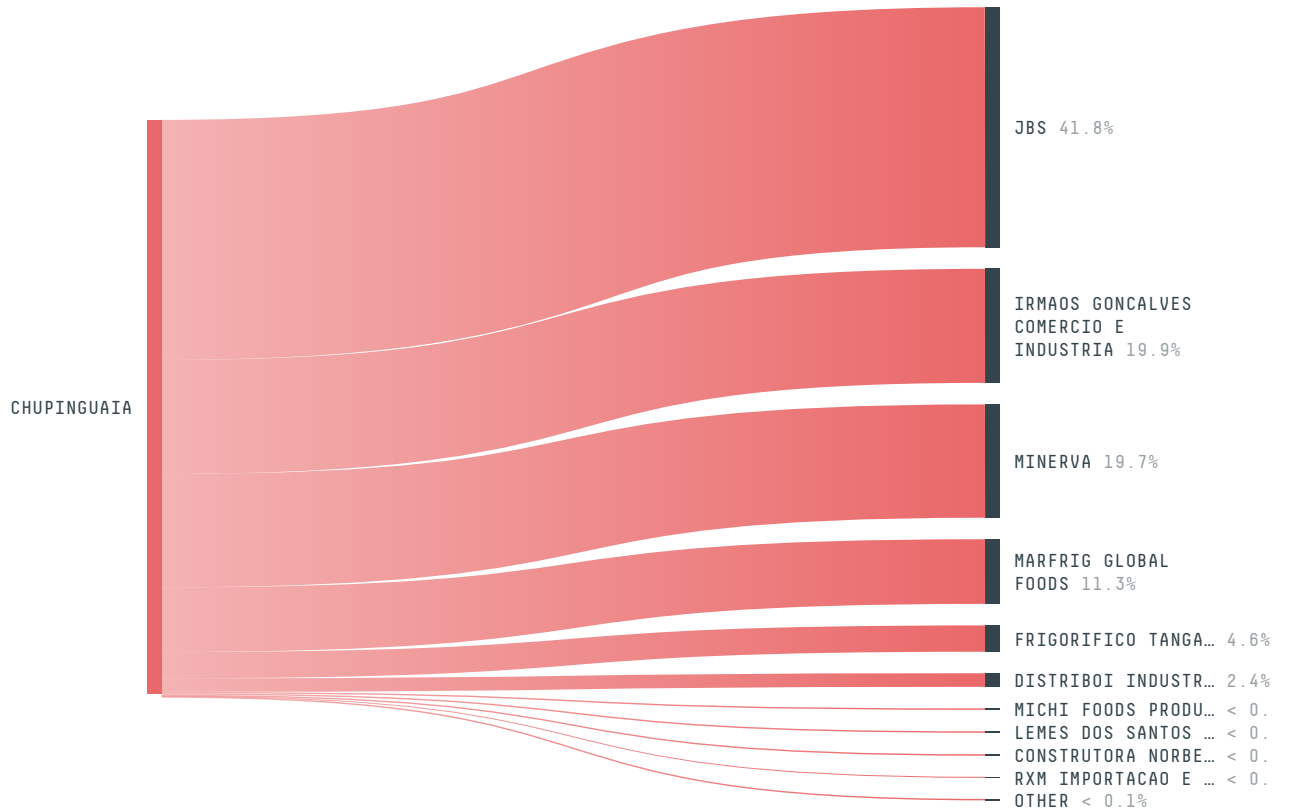
ENVIRONMENTAL INDICATORS	SCORE
Pasture deforestation	808.1 ha
Cattle deforestation per tonne	0 ha/t
Territorial deforestation	918 ha
Land-based CO2 emissions	463,243.6 t CO2
Water scarcity	2 /7
CO2 emissions from pasture deforestation	409,388.2 t CO2

SOCIO-ECONOMIC INDICATORS	SCORE
GDP per capita	- USD/capita
GDP from agriculture	- %
Human Development Index	0.652 /1
Smallholder dominance	24 %
Reported cases of forced labour	-
Reported cases of land conflicts	2
Population	9,636
TERRITORIAL GOVERNANCE	SCORE
Legal Reserve deficit	33,798.4 ha
Legal Reserve deficit as a % of private land	10.9 %
Protected vegetation in private land	125,824.3 ha
Unprotected vegetation in private land	3,697 ha
Number of environmental embargoes	4
ACTOR COMMITMENTS	SCORE

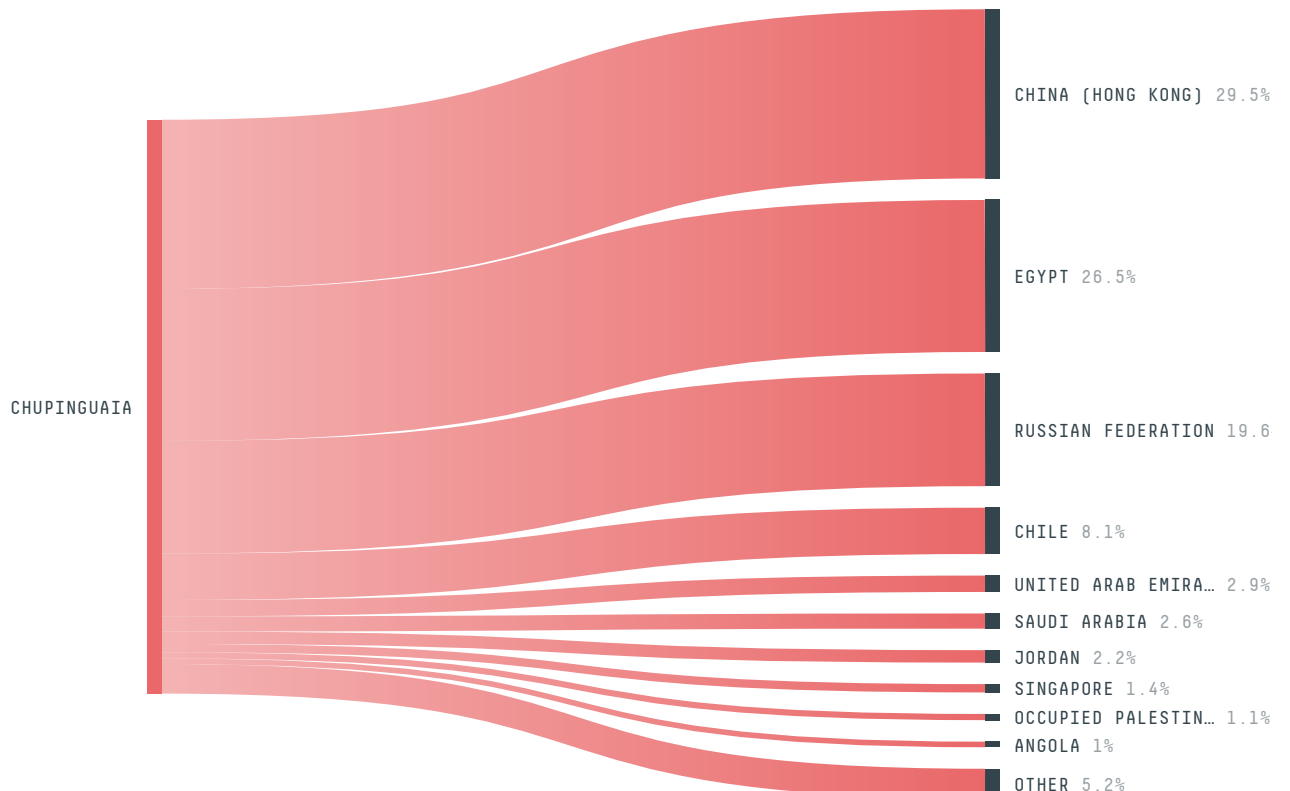
## DEFORESTATION TRAJECTORY OF CHUPINGUAIA



## TOP TRADERS OF BEEF IN CHUPINGUAIA IN 2017




## TOP IMPORTING COUNTRIES OF BEEF FROM CHUPINGUAIA IN 2017





Trase is a partnership between

 Stockholm Environment Institute

 Global Canopy Programme

In collaboration with

 vizzuality

 The European Forest Institute

and many other organizations and individuals.

Donors

 The Global Environment Facility

 WWF

 Europe

 Gordon and Betty Moore Foundation

 The Nature Conservancy

 Department for International Development

 Formas

 Norway's International Climate and Forest Initiative (NICFI)

[Terms of Use](#) · [Privacy policy](#) · [Cookie policy](#) · [Contact us](#)