



trase

Varjao de minas

COMMODITY YEAR COUNTRY BIOME
Beef 2017 Brazil Cerrado

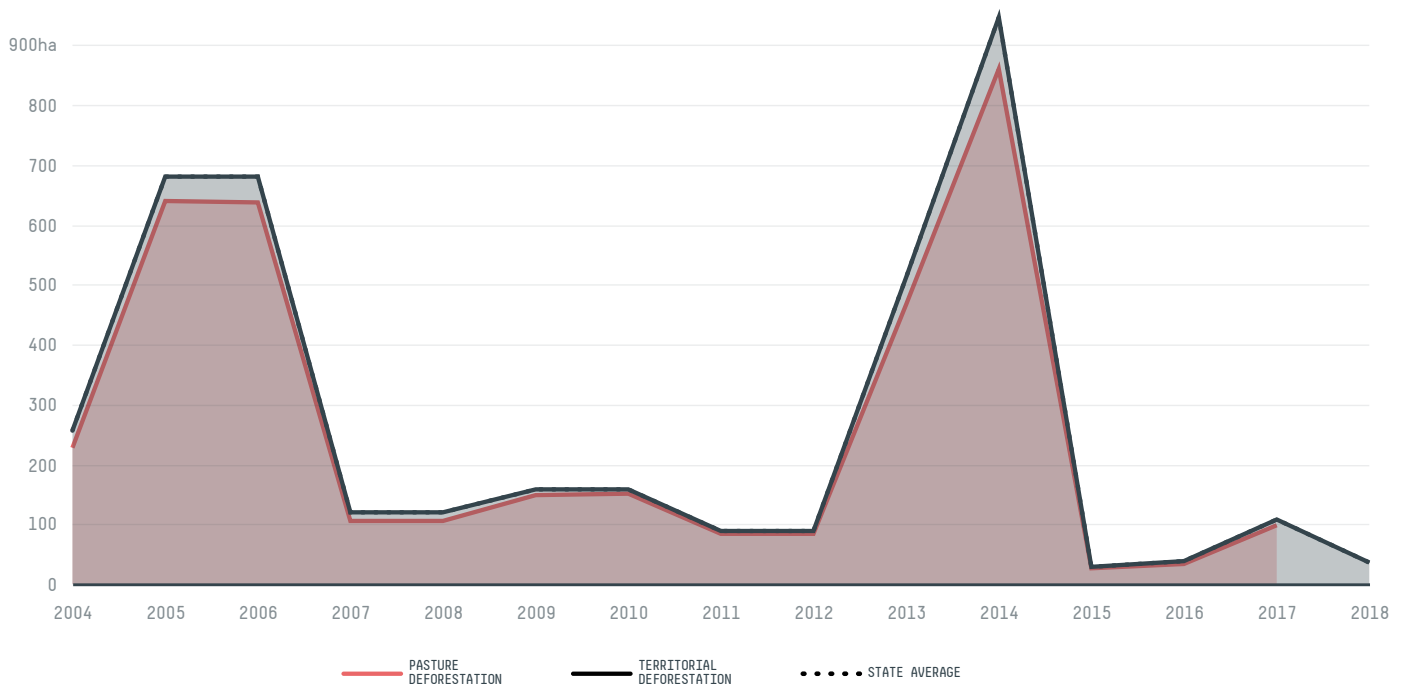
PASTURE AREA
35,524.4 ha

The largest exporter of beef in Varjao De Minas was Mataboi Alimentos, which accounted for 64.9% of the total exports, and the main destination was China (Mainland).

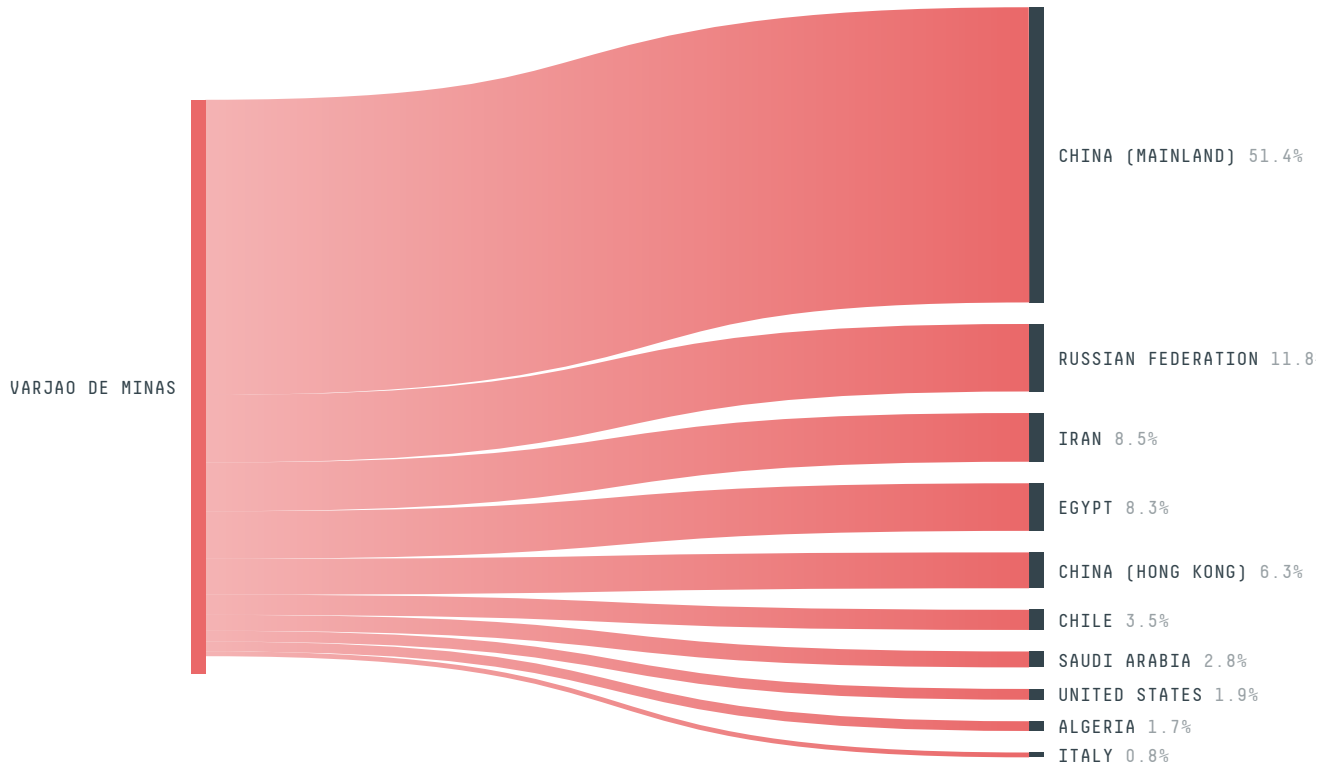
AGRICULTURAL INDICATORS	SCORE
Pasture area	35,524.4 ha
ENVIRONMENTAL INDICATORS	SCORE
Pasture deforestation	98.1 ha
Territorial deforestation	108 ha
CO2 emissions from pasture deforestation	9,560.2 t CO2
Land-based CO2 emissions	10,774 t CO2
Water scarcity	2 / 7

SOCIO-ECONOMIC INDICATORS	SCORE
GDP per capita	- USD/capita
GDP from agriculture	- %
Human Development Index	0.711 /1
Smallholder dominance	30 %
Reported cases of forced labour	-
Reported cases of land conflicts	-
Population	6,558
TERRITORIAL GOVERNANCE	SCORE
Legal Reserve deficit	2,099.7 ha
Legal Reserve deficit as a % of private land	4.2 %
Protected vegetation in private land	6,090.1 ha
Unprotected vegetation in private land	1,593.7 ha
Number of environmental embargoes	0
ACTOR COMMITMENTS	SCORE

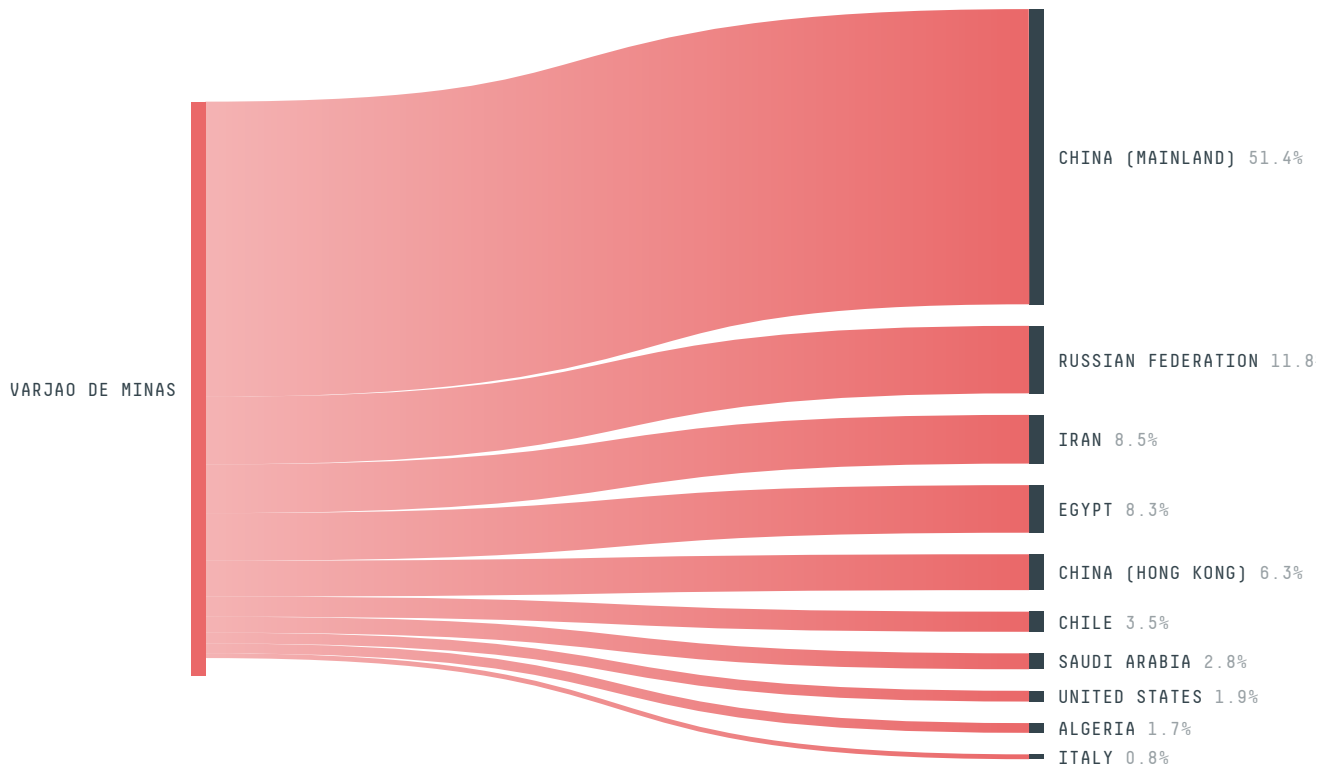
DEFORESTATION TRAJECTORY OF VARJAO DE MINAS



TOP TRADERS OF BEEF IN VARJAO DE MINAS IN 2017




TOP IMPORTING COUNTRIES OF BEEF FROM VARJAO DE MINAS IN 2017



Trase is a partnership between

 Stockholm Environment Institute

 Global Canopy Programme

In collaboration with

 vizzuality

 The European Forest Institute

and many other organizations and individuals.

Donors

 The Global Environment Facility

 WWF

 Europe

 Gordon and Betty Moore Foundation

 The Nature Conservancy

 Department for International Development

 Formas

 Norway's International Climate and Forest Initiative (NICFI)

[Terms of Use](#) · [Privacy policy](#) · [Cookie policy](#) · [Contact us](#)