



trase

Paracatu

COMMODITY YEAR COUNTRY BIOME
Beef 2017 Brazil Cerrado

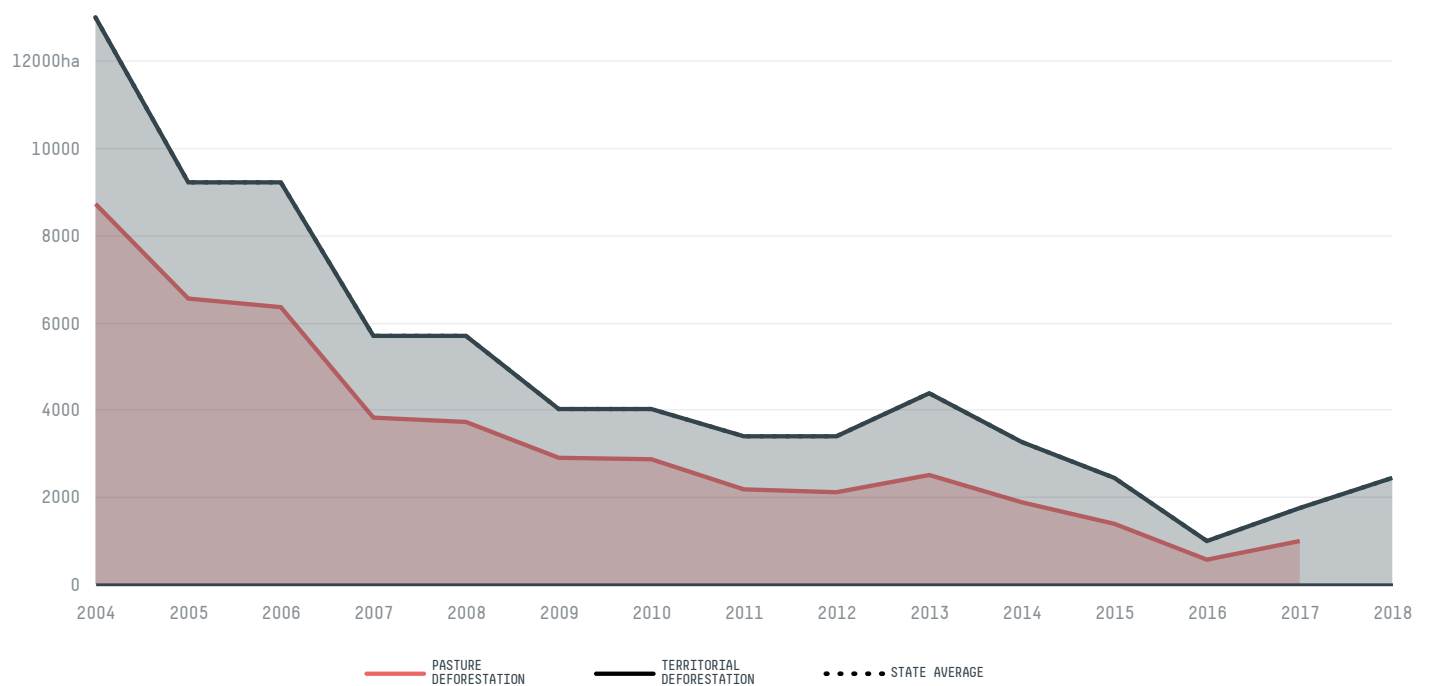
PASTURE AREA
249,493.4 ha

The largest exporter of beef in Paracatu was Mataboi Alimentos, which accounted for 56.8% of the total exports, and the main destination was China (Mainland).

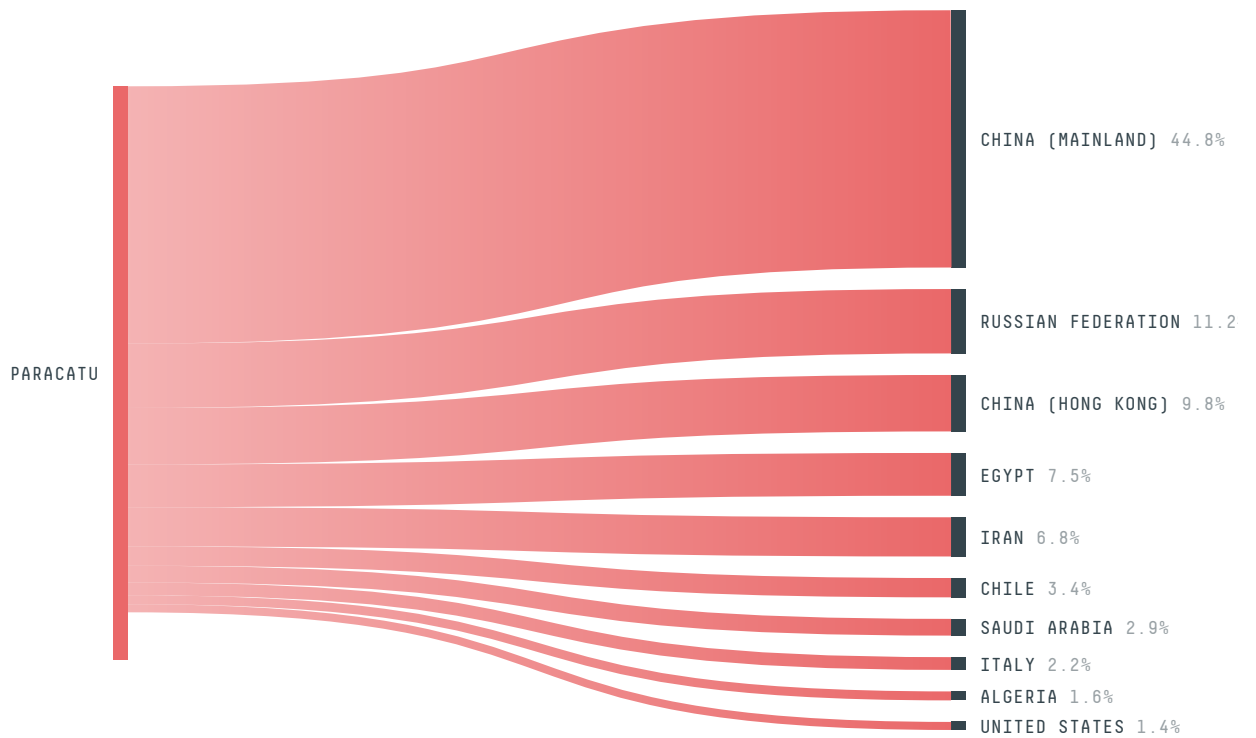
AGRICULTURAL INDICATORS	SCORE
Pasture area	249,493.4 ha
ENVIRONMENTAL INDICATORS	SCORE
Pasture deforestation	991.2 ha
Territorial deforestation	1,728 ha
CO2 emissions from pasture deforestation	160,446.7 t CO2
Land-based CO2 emissions	260,101.6 t CO2
Water scarcity	5 /7

SOCIO-ECONOMIC INDICATORS	SCORE
GDP per capita	- USD/capita
GDP from agriculture	- %
Human Development Index	0.744 /1
Smallholder dominance	19 %
Reported cases of forced labour	1
Reported cases of land conflicts	-
Population	89,530
TERRITORIAL GOVERNANCE	SCORE
Legal Reserve deficit	14,288.1 ha
Legal Reserve deficit as a % of private land	2.1 %
Protected vegetation in private land	112,760.1 ha
Unprotected vegetation in private land	91,071.7 ha
Number of environmental embargoes	32
ACTOR COMMITMENTS	SCORE

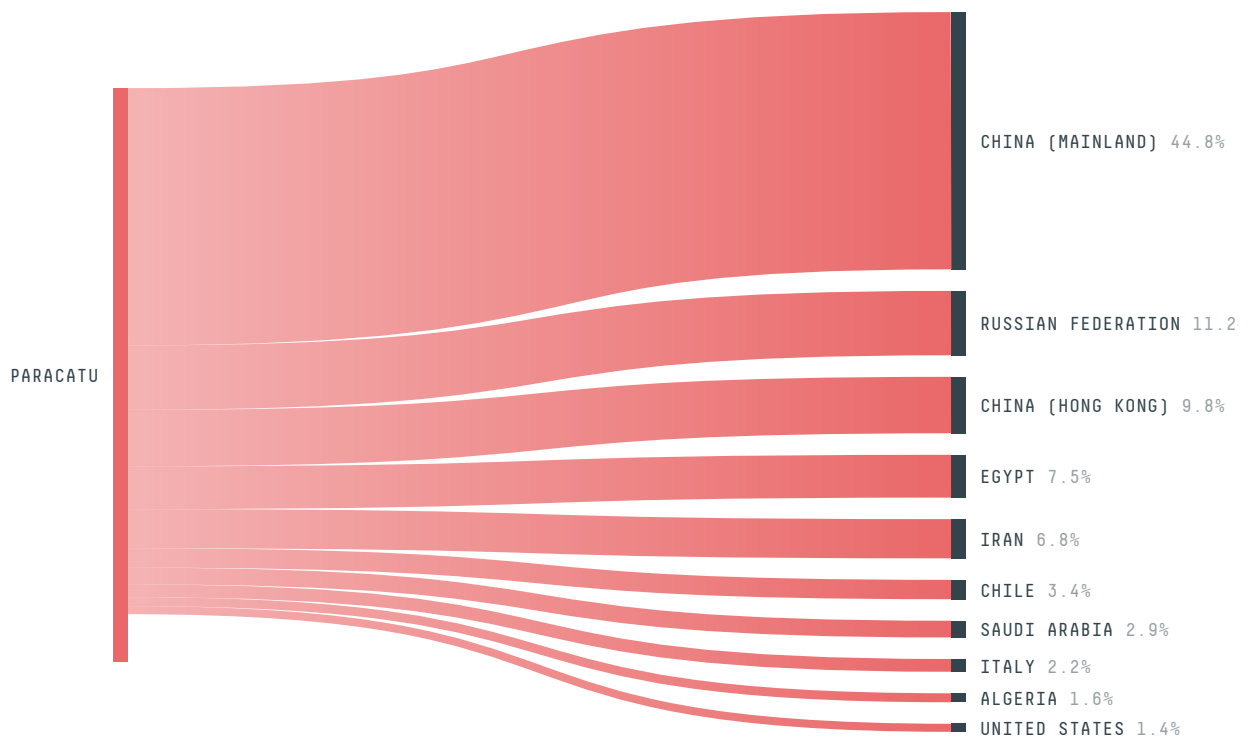
DEFORESTATION TRAJECTORY OF PARACATU



TOP TRADERS OF BEEF IN PARACATU IN 2017




TOP IMPORTING COUNTRIES OF BEEF FROM PARACATU IN 2017




Trase is a partnership between

 Stockholm Environment Institute

 Global Canopy Programme

In collaboration with

 vizzuality

 The European Forest Institute

and many other organizations and individuals.

Donors

 The Global Environment Facility

 WWF

 Europe

 Gordon and Betty Moore Foundation

 The Nature Conservancy

 Department for International Development

 Formas

 Norway's International Climate and Forest Initiative (NICFI)

[Terms of Use](#) · [Privacy policy](#) · [Cookie policy](#) · [Contact us](#)