



trase

Brasilandia de minas

COMMODITY YEAR COUNTRY BIOME
Beef 2017 Brazil Cerrado

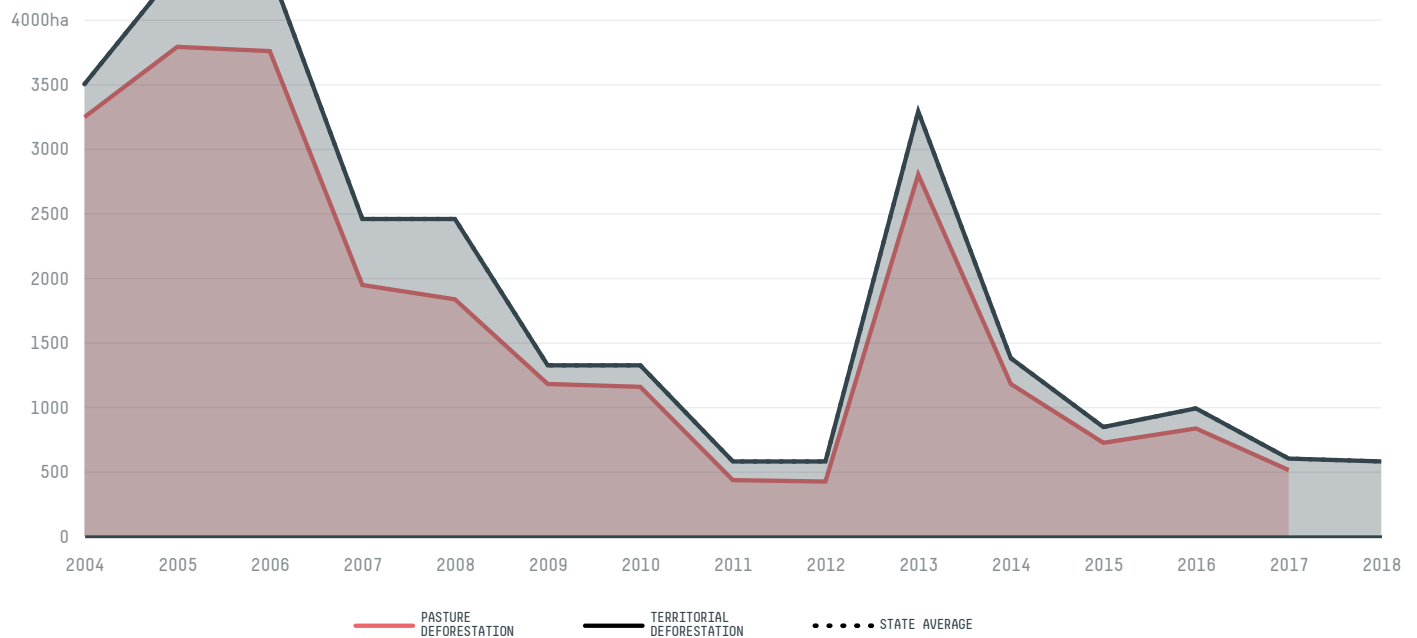
PASTURE AREA
77,239.8 ha

The largest exporter of beef in Brasilandia De Minas was Mataboi Alimentos, which accounted for 63.3% of the total exports, and the main destination was China (Mainland).

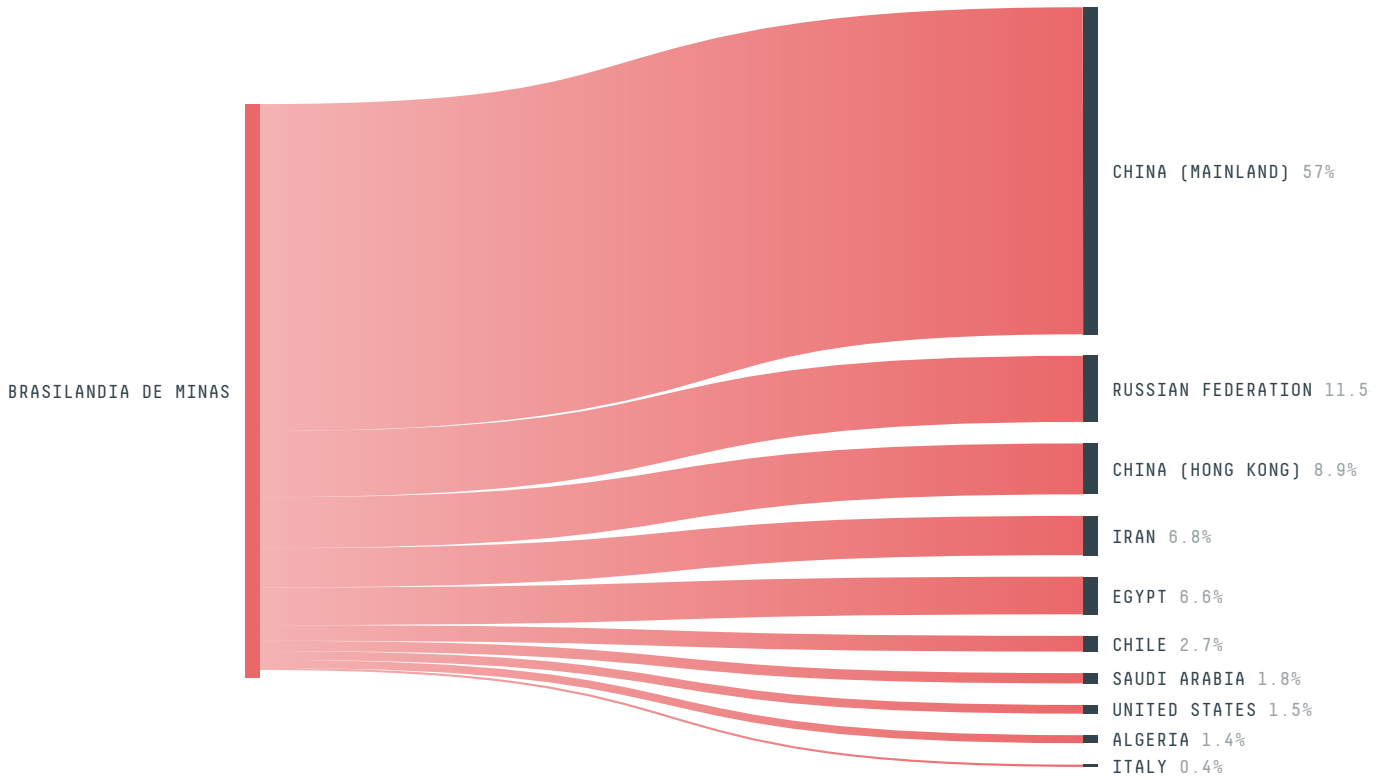
AGRICULTURAL INDICATORS	SCORE
Pasture area	77,239.8 ha
ENVIRONMENTAL INDICATORS	SCORE
Pasture deforestation	511.7 ha
Territorial deforestation	600 ha
CO2 emissions from pasture deforestation	75,408.2 t CO2
Land-based CO2 emissions	91,189.7 t CO2
Water scarcity	2 / 7

SOCIO-ECONOMIC INDICATORS	SCORE
GDP per capita	- USD/capita
GDP from agriculture	- %
Human Development Index	0.674 /1
Smallholder dominance	18 %
Reported cases of forced labour	-
Reported cases of land conflicts	1
Population	15,310
TERRITORIAL GOVERNANCE	SCORE
Legal Reserve deficit	1,298.6 ha
Legal Reserve deficit as a % of private land	0.6 %
Protected vegetation in private land	41,294.4 ha
Unprotected vegetation in private land	66,989.9 ha
Number of environmental embargoes	0
ACTOR COMMITMENTS	SCORE

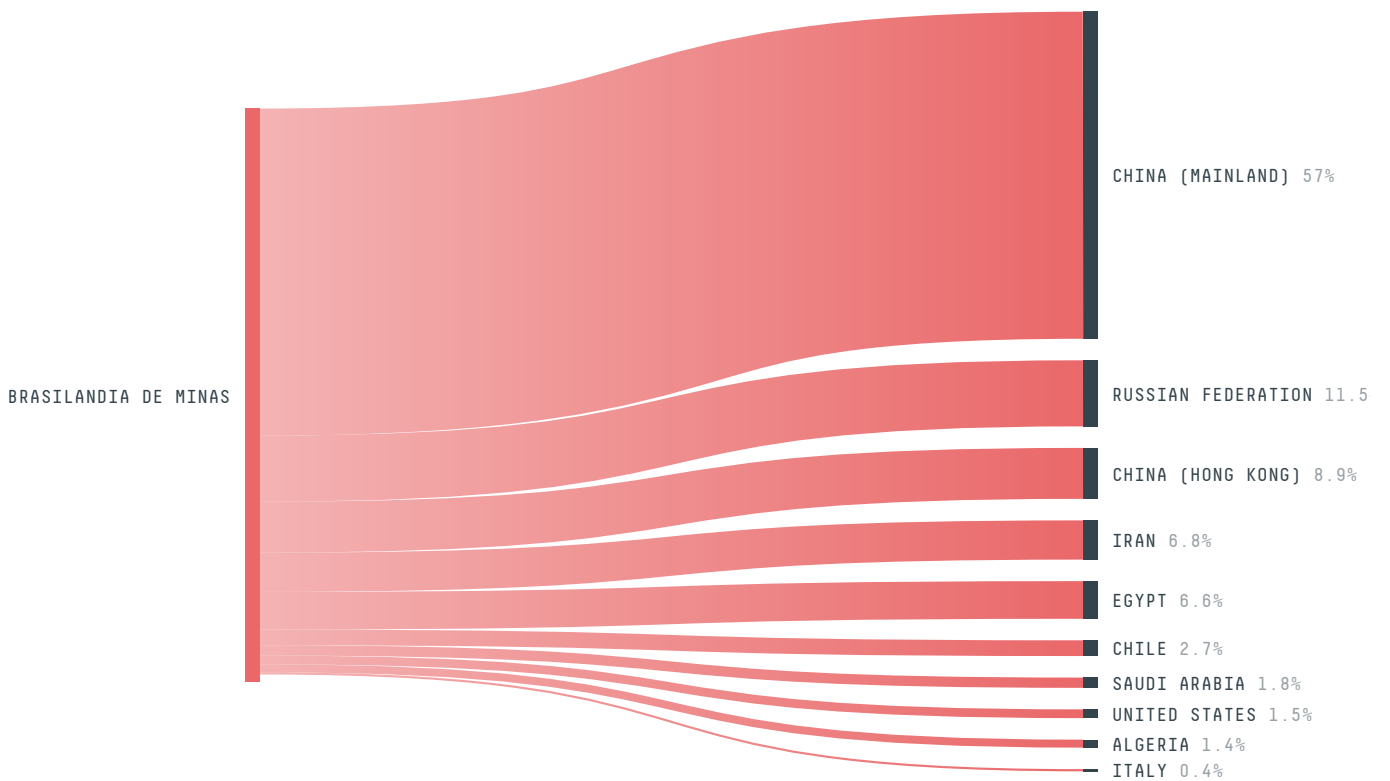
DEFORESTATION TRAJECTORY OF BRASILANDIA DE MINAS



TOP TRADERS OF BEEF IN BRASILANDIA DE MINAS IN 2017




TOP IMPORTING COUNTRIES OF BEEF FROM BRASILANDIA DE MINAS IN 2017



Trase is a partnership between

 Stockholm Environment Institute

 Global Canopy Programme

In collaboration with

 vizzuality

 The European Forest Institute

and many other organizations and individuals.

Donors

 The Global Environment Facility

 WWF


 Europe

 Gordon and Betty Moore Foundation

 The Nature Conservancy

 Department for International Development

 Formas

 Norway's International Climate and Forest Initiative (NICFI)

[Terms of Use](#) · [Privacy policy](#) · [Cookie policy](#) · [Contact us](#)