



trase

Joao pinheiro

COMMODITY YEAR COUNTRY BIOME
Beef 2017 Brazil Cerrado

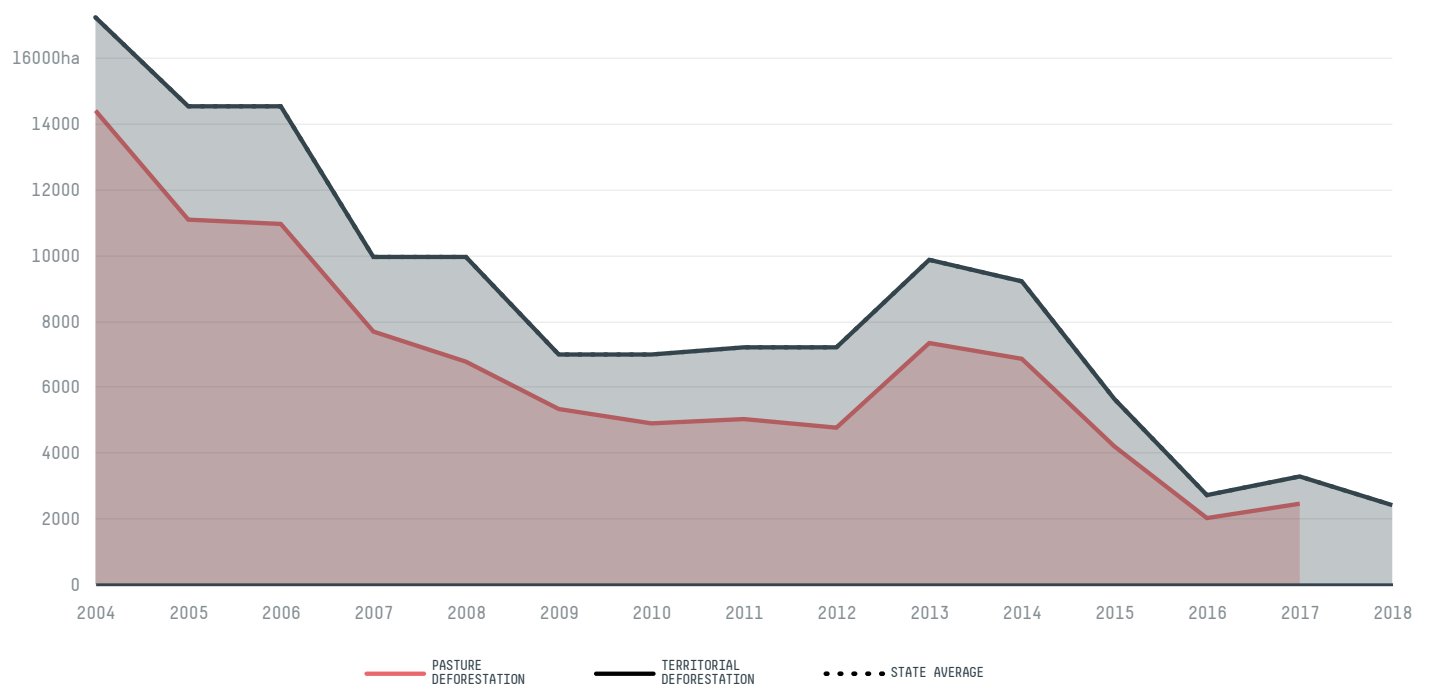
PASTURE AREA
300,728.6 ha

The largest exporter of beef in Joao Pinheiro was Mataboi Alimentos, which accounted for 55.0% of the total exports, and the main destination was China (Mainland).

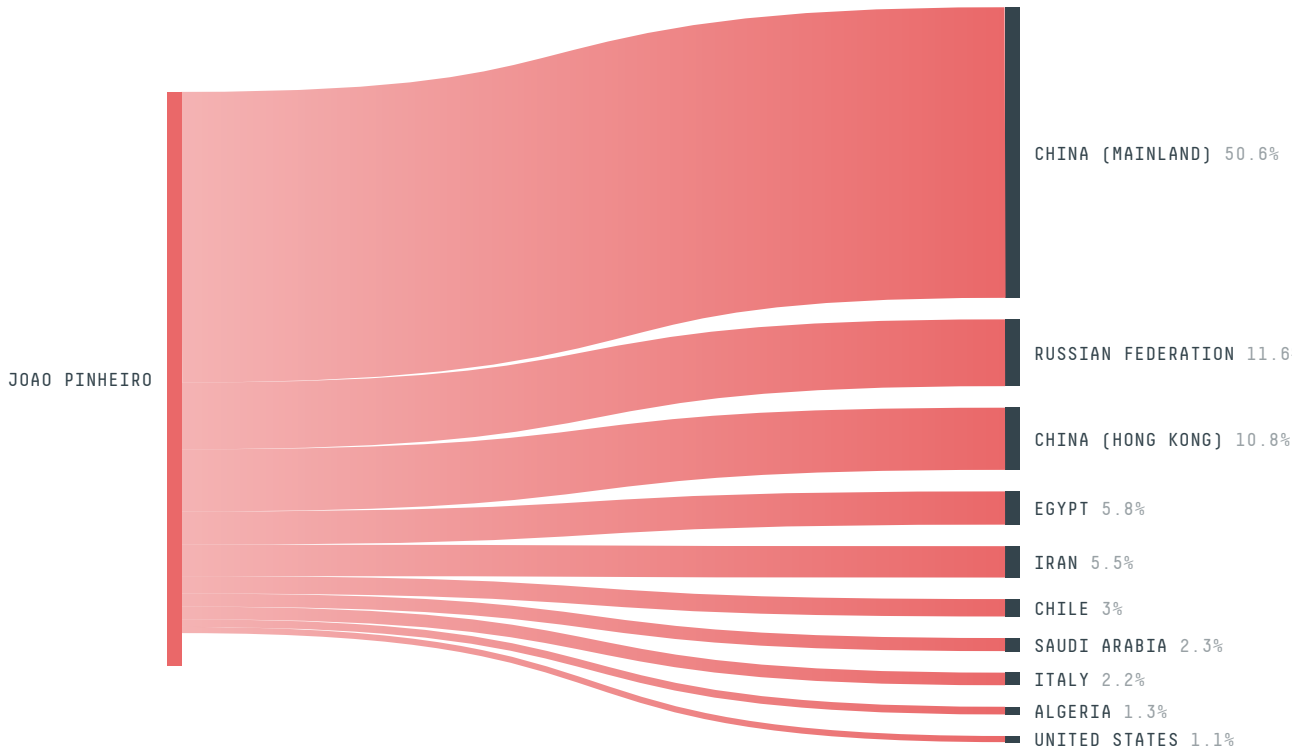
AGRICULTURAL INDICATORS	SCORE
Pasture area	300,728.6 ha
ENVIRONMENTAL INDICATORS	SCORE
Pasture deforestation	2,434.9 ha
Territorial deforestation	3,278 ha
CO2 emissions from pasture deforestation	447,172.3 t CO2
Land-based CO2 emissions	603,449.4 t CO2
Water scarcity	5 /7

SOCIO-ECONOMIC INDICATORS	SCORE
GDP per capita	- USD/capita
GDP from agriculture	- %
Human Development Index	0.697 /1
Smallholder dominance	18 %
Reported cases of forced labour	-
Reported cases of land conflicts	-
Population	47,549
TERRITORIAL GOVERNANCE	SCORE
Legal Reserve deficit	13,683.2 ha
Legal Reserve deficit as a % of private land	1.7 %
Protected vegetation in private land	141,489.1 ha
Unprotected vegetation in private land	165,676.5 ha
Number of environmental embargoes	3
ACTOR COMMITMENTS	SCORE

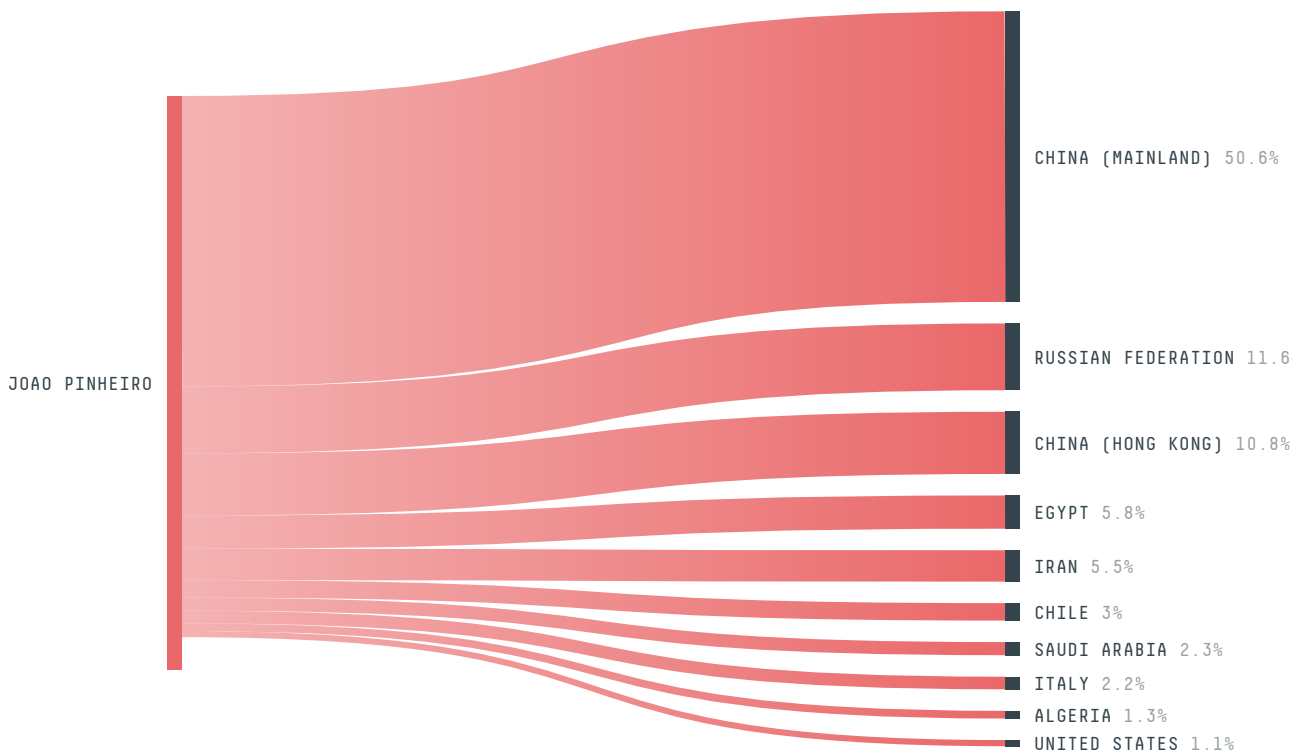
DEFORESTATION TRAJECTORY OF JOAO PINHEIRO



TOP TRADERS OF BEEF IN JOAO PINHEIRO IN 2017



TOP IMPORTING COUNTRIES OF BEEF FROM JOAO PINHEIRO IN 2017




Trase is a partnership between

 Stockholm Environment Institute

 Global Canopy Programme

In collaboration with

 vizzuality

 The European Forest Institute

and many other organizations and individuals.

Donors

 The Global Environment Facility

 WWF

 Europe

 Gordon and Betty Moore Foundation

 The Nature Conservancy

 Department for International Development

 Formas

 Norway's International Climate and Forest Initiative (NICFI)

[Terms of Use](#) · [Privacy policy](#) · [Cookie policy](#) · [Contact us](#)