



trase

Sao joao das missoes

COMMODITY YEAR COUNTRY BIOME
Beef 2017 Brazil Cerrado

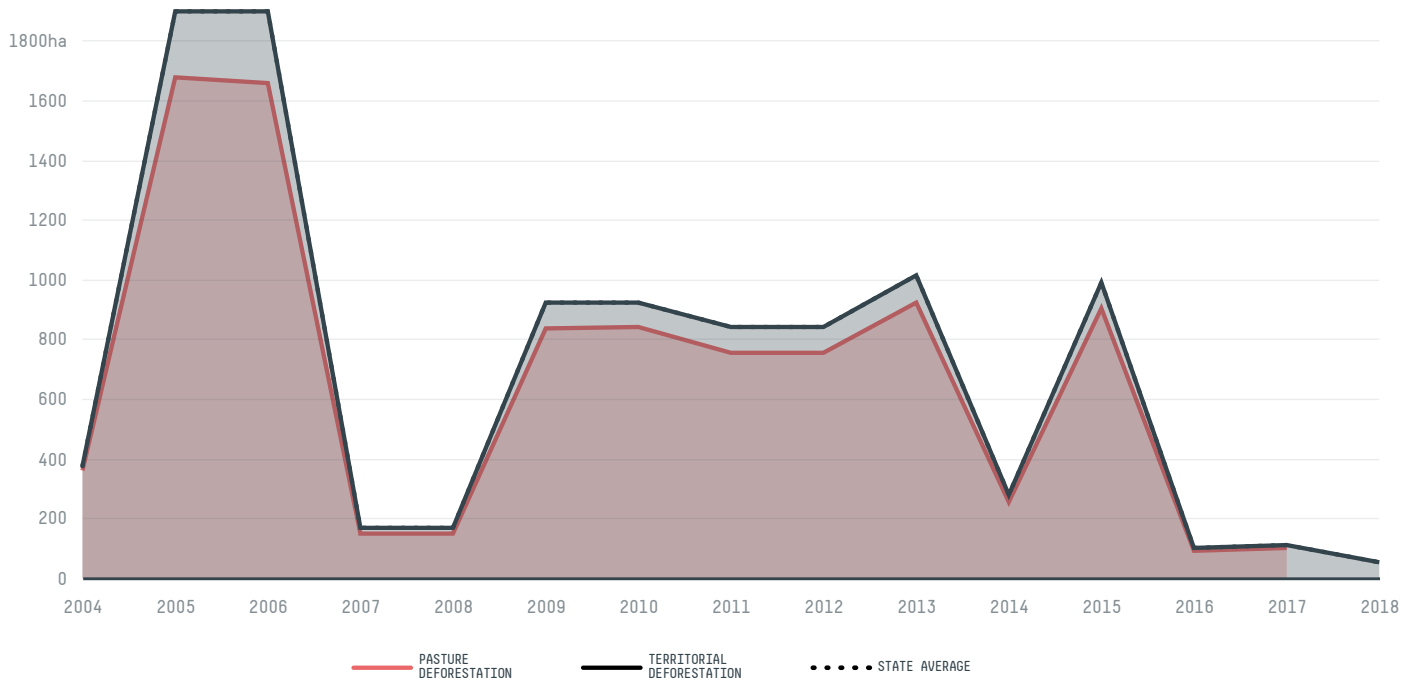
PASTURE AREA
19,837 ha

The largest exporter of beef in Sao Joao Das Missoes was Minerva, which accounted for 100.0% of the total exports, and the main destination was Egypt.

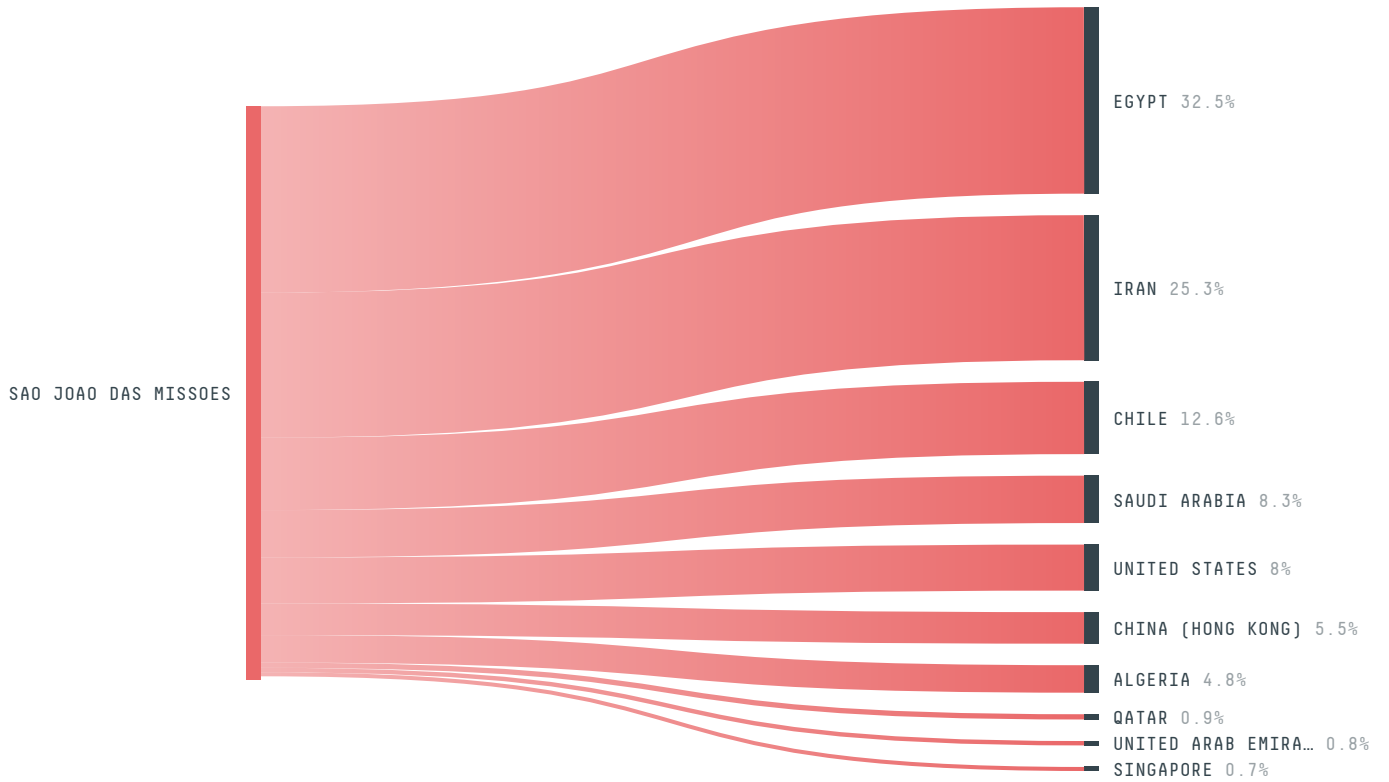
AGRICULTURAL INDICATORS	SCORE
Pasture area	19,837 ha
ENVIRONMENTAL INDICATORS	SCORE
Pasture deforestation	99.8 ha
Territorial deforestation	110 ha
CO2 emissions from pasture deforestation	21,637.8 t CO2
Land-based CO2 emissions	23,753.3 t CO2
Water scarcity	3 / 7

SOCIO-ECONOMIC INDICATORS	SCORE
GDP per capita	- USD/capita
GDP from agriculture	- %
Human Development Index	0.529 /1
Smallholder dominance	51 %
Reported cases of forced labour	-
Reported cases of land conflicts	-
Population	12,421
TERRITORIAL GOVERNANCE	SCORE
Legal Reserve deficit	0 ha
Legal Reserve deficit as a % of private land	0 %
Protected vegetation in private land	630 ha
Unprotected vegetation in private land	526.1 ha
Number of environmental embargoes	0
ACTOR COMMITMENTS	SCORE

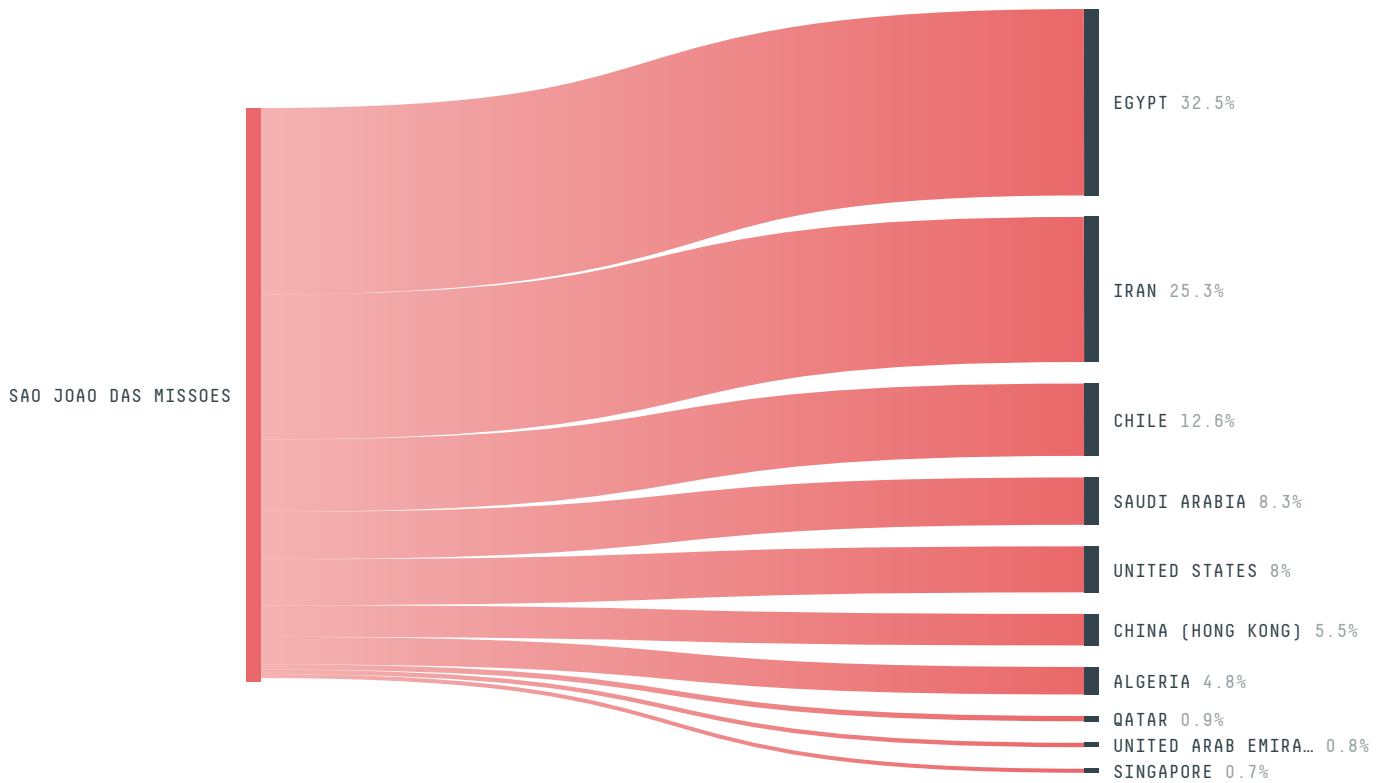
DEFORESTATION TRAJECTORY OF SAO JOAO DAS MISSOES



TOP TRADERS OF BEEF IN SAO JOAO DAS MISSOES IN 2017




TOP IMPORTING COUNTRIES OF BEEF FROM SAO JOAO DAS MISSOES IN 2017




Trase is a partnership between

 Stockholm Environment Institute

 Global Canopy Programme

In collaboration with

 vizzuality

 The European Forest Institute

and many other organizations and individuals.

Donors

 The Global Environment Facility

 WWF

 Europe

 Gordon and Betty Moore Foundation

 The Nature Conservancy

 Department for International Development

 Formas

 Norway's International Climate and Forest Initiative (NICFI)

[Terms of Use](#) · [Privacy policy](#) · [Cookie policy](#) · [Contact us](#)