



# trase

## Sao francisco

COMMODITY YEAR COUNTRY BIOME  
**Beef 2017 Brazil Cerrado**

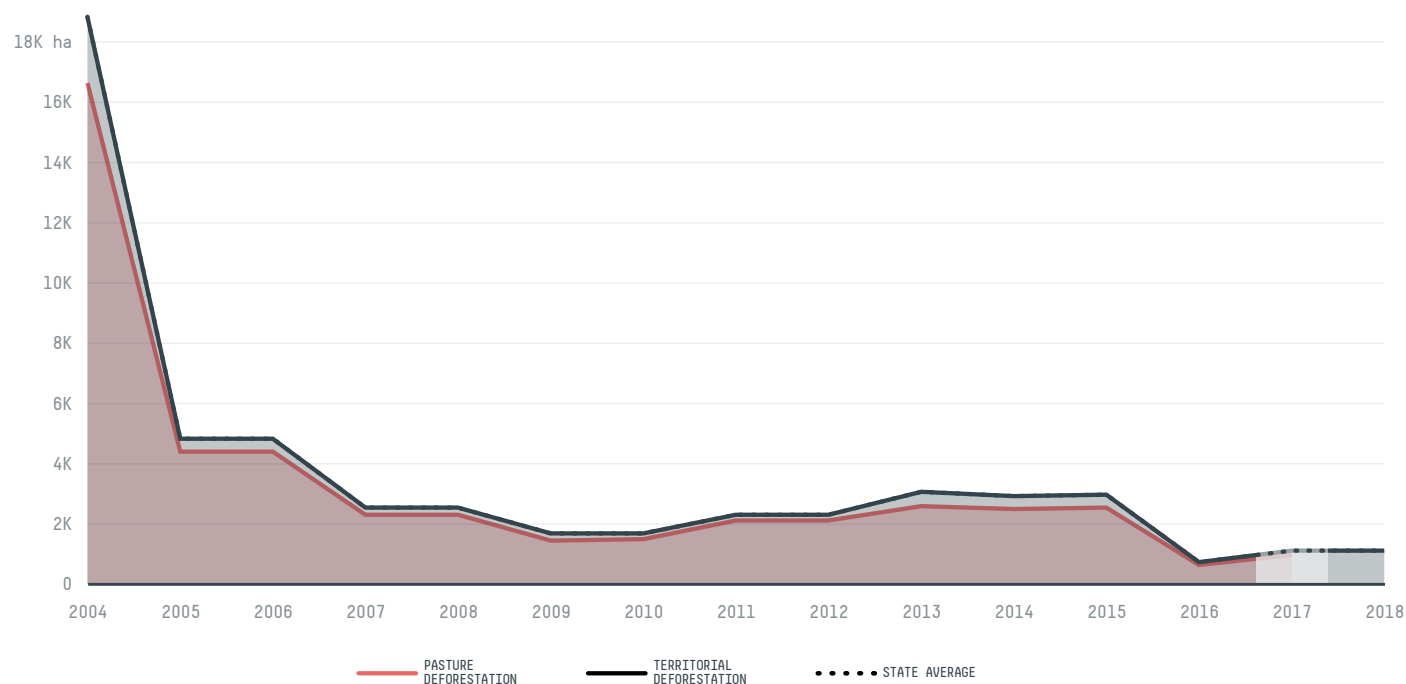
PASTURE AREA  
**136,153.4 ha**

The largest exporter of beef in Sao Francisco was Minerva, which accounted for 97.0% of the total exports, and the main destination was Egypt.

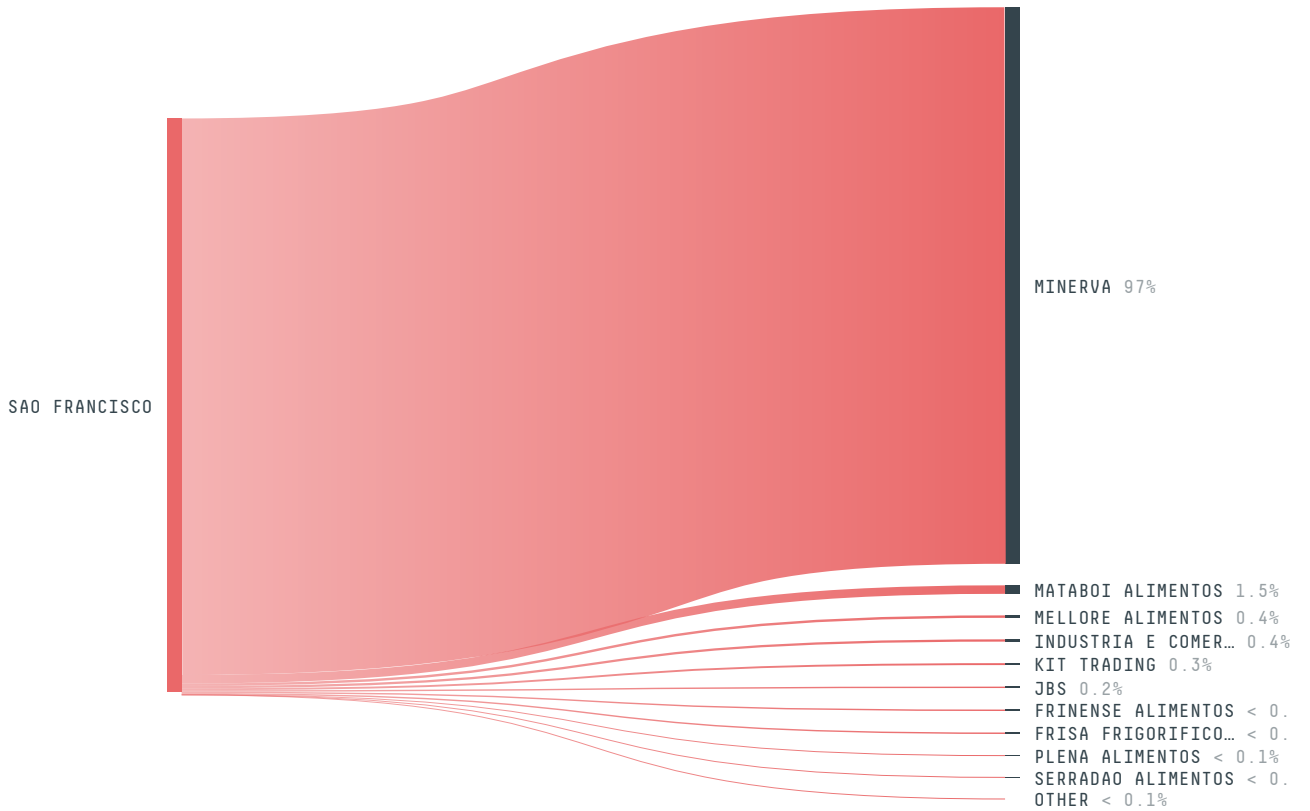
AGRICULTURAL INDICATORS	SCORE
Pasture area	136,153.4 ha
ENVIRONMENTAL INDICATORS	SCORE
Pasture deforestation	930.2 ha
Territorial deforestation	1,088 ha
CO2 emissions from pasture deforestation	128,109.1 t CO2
Land-based CO2 emissions	147,319 t CO2
Water scarcity	3 /7

SOCIO-ECONOMIC INDICATORS	SCORE
GDP per capita	- USD/capita
GDP from agriculture	- %
Human Development Index	0.638 /1
Smallholder dominance	52 %
Reported cases of forced labour	-
Reported cases of land conflicts	-
Population	56,003
TERRITORIAL GOVERNANCE	SCORE
Legal Reserve deficit	59.8 ha
Legal Reserve deficit as a % of private land	0 %
Protected vegetation in private land	34,786.3 ha
Unprotected vegetation in private land	68,487.7 ha
Number of environmental embargoes	3
ACTOR COMMITMENTS	SCORE

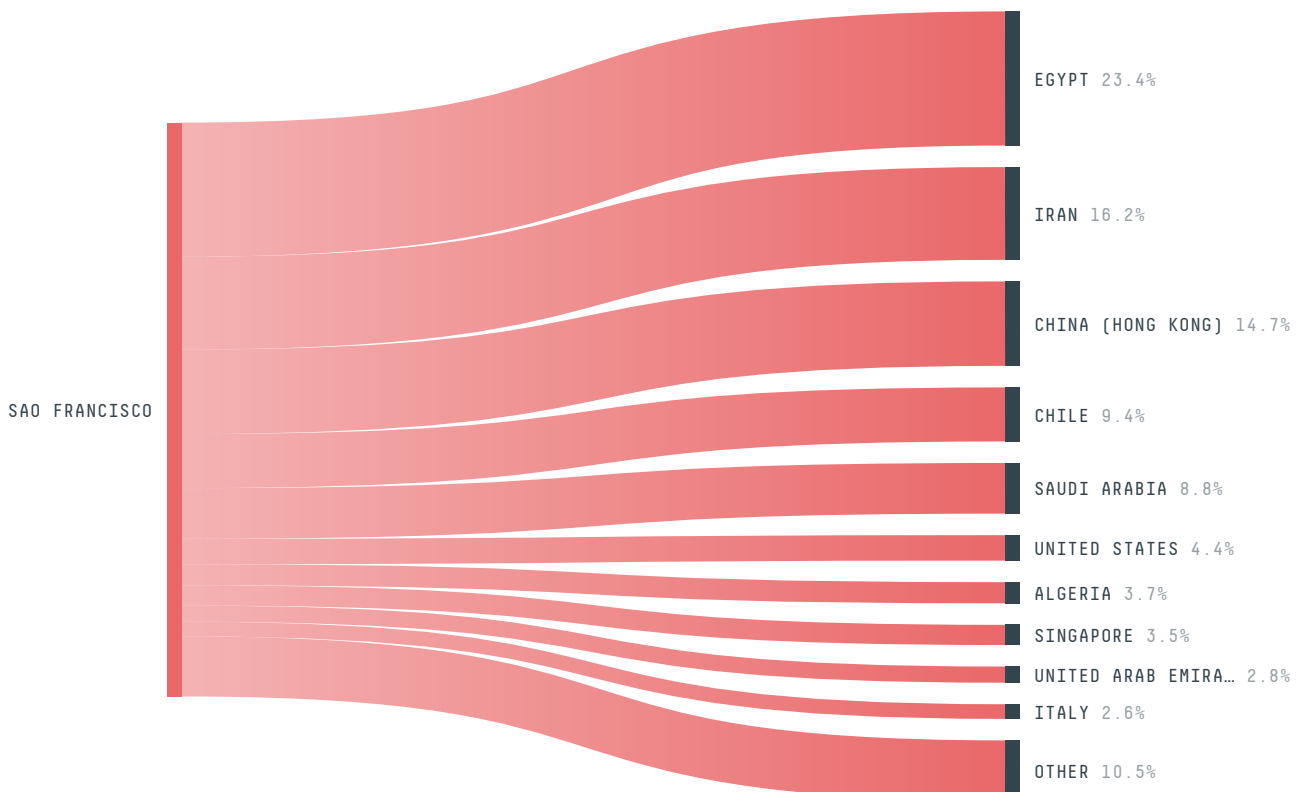
## DEFORESTATION TRAJECTORY OF SAO FRANCISCO



## TOP TRADERS OF BEEF IN SAO FRANCISCO IN 2017




## TOP IMPORTING COUNTRIES OF BEEF FROM SAO FRANCISCO IN 2017




Trase is a partnership between

 Stockholm Environment Institute

 Global Canopy Programme

In collaboration with

 vizzuality

 The European Forest Institute

and many other organizations and individuals.

Donors

 The Global Environment Facility

 WWF

 Europe

 Gordon and Betty Moore Foundation

 The Nature Conservancy

 Department for International Development

 Formas

 Norway's International Climate and Forest Initiative (NICFI)

[Terms of Use](#) · [Privacy policy](#) · [Cookie policy](#) · [Contact us](#)