



trase

Pimenta bueno

COMMODITY YEAR COUNTRY BIOME
Beef 2017 Brazil Amazonia

PASTURE AREA
263,498 ha

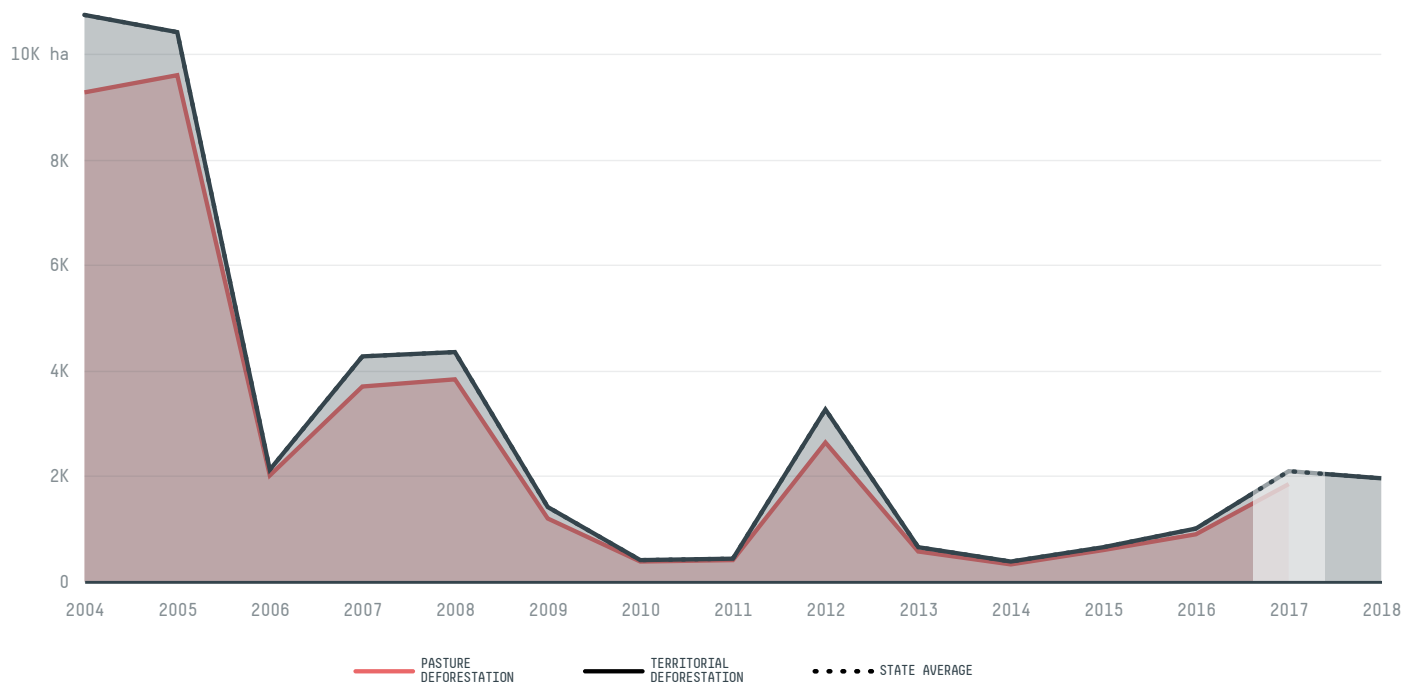
The largest exporter of beef in Pimenta Bueno was Jbs, which accounted for 41.8% of the total exports, and the main destination was China (Hong Kong).

AGRICULTURAL INDICATORS	SCORE
Pasture area	263,498 ha

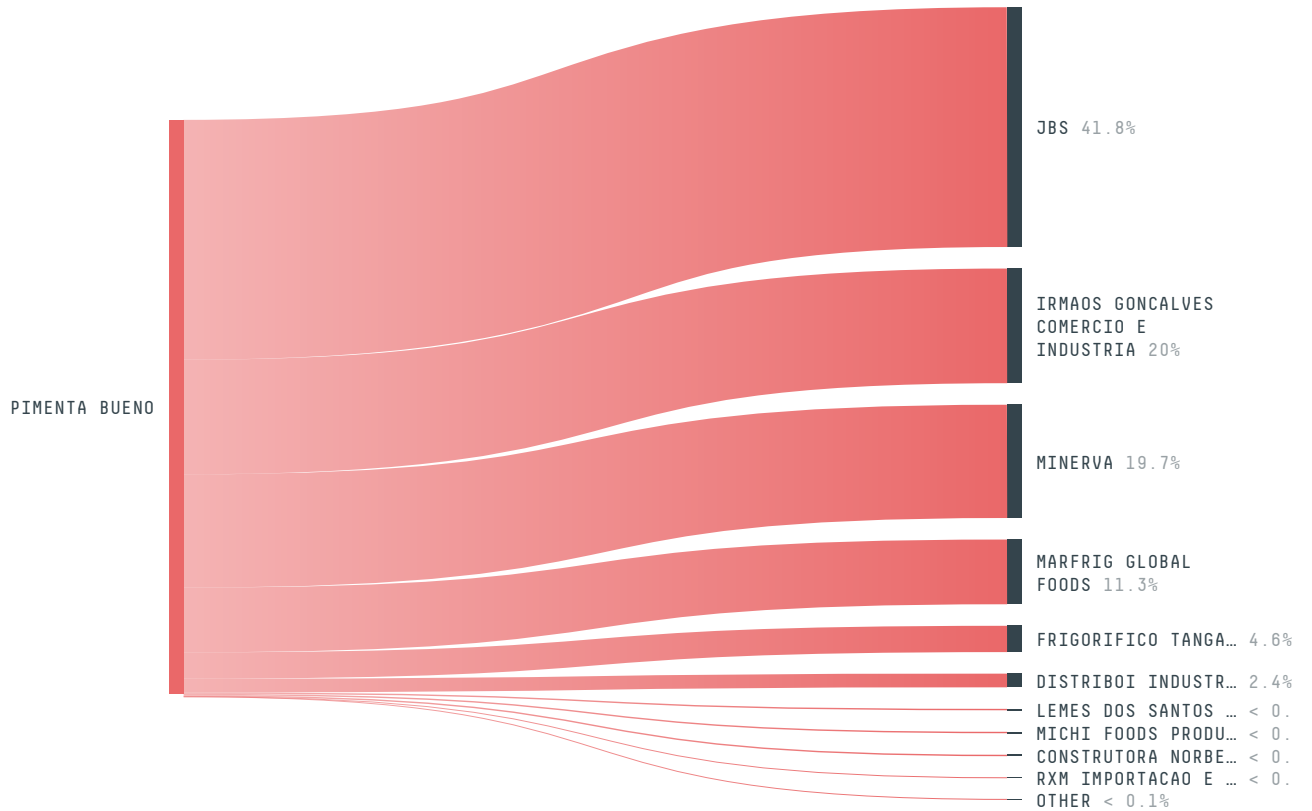
ENVIRONMENTAL INDICATORS	SCORE
Pasture deforestation	1,851 ha
Cattle deforestation per tonne	0.1 ha/t
Territorial deforestation	2,087 ha
Land-based CO2 emissions	1,012,986.3 t CO2
Water scarcity	2 /7
CO2 emissions from pasture deforestation	885,022.5 t CO2

SOCIO-ECONOMIC INDICATORS	SCORE
GDP per capita	- USD/capita
GDP from agriculture	- %
Human Development Index	0.71 /1
Smallholder dominance	37 %
Reported cases of forced labour	-
Reported cases of land conflicts	1
Population	36,939
TERRITORIAL GOVERNANCE	SCORE
Legal Reserve deficit	7,706.2 ha
Legal Reserve deficit as a % of private land	1.5 %
Protected vegetation in private land	306,697.9 ha
Unprotected vegetation in private land	43,649.4 ha
Number of environmental embargoes	14
ACTOR COMMITMENTS	SCORE

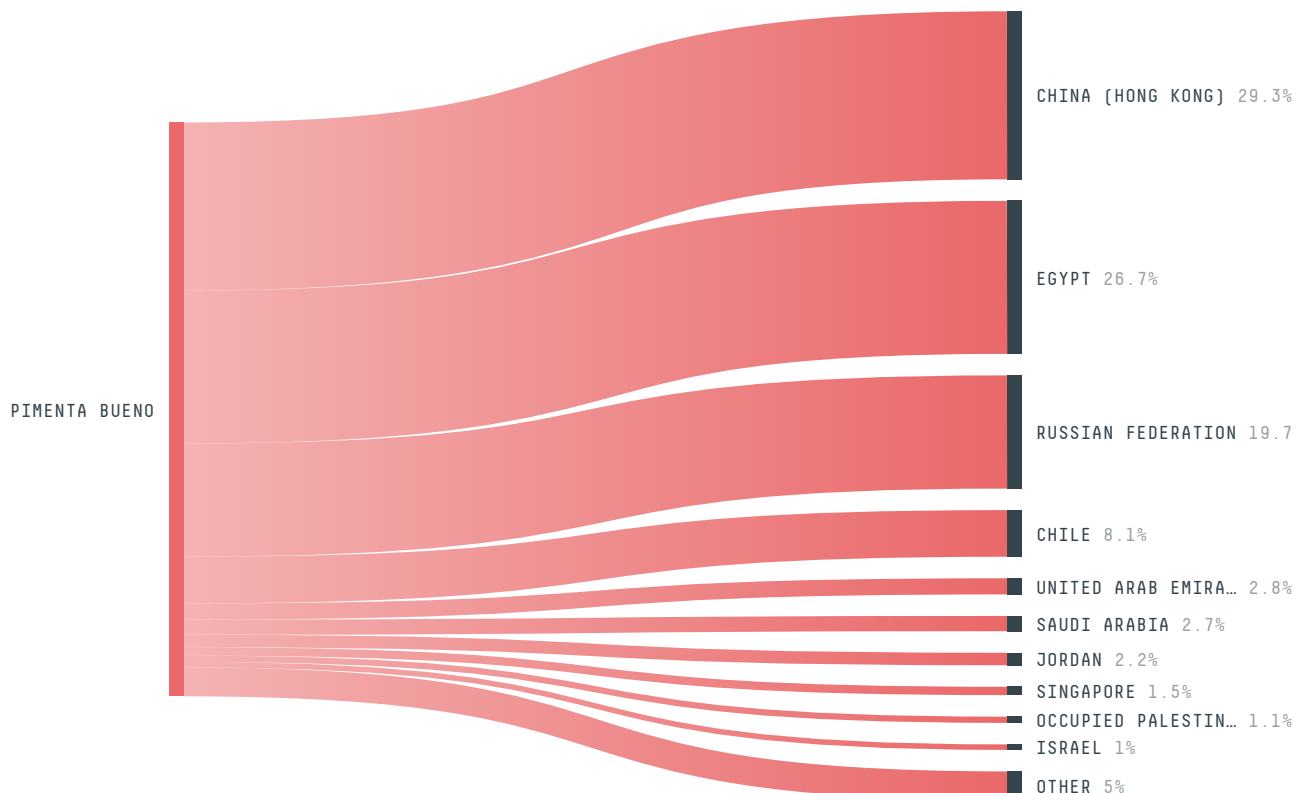
DEFORESTATION TRAJECTORY OF PIMENTA BUENO



TOP TRADERS OF BEEF IN PIMENTA BUENO IN 2017




TOP IMPORTING COUNTRIES OF BEEF FROM PIMENTA BUENO IN 2017





Trase is a partnership between

 Stockholm Environment Institute

 Global Canopy Programme

In collaboration with

 vizzuality

 The European Forest Institute

and many other organizations and individuals.

Donors

 The Global Environment Facility

 WWF


 Europe

 Gordon and Betty Moore Foundation

 The Nature Conservancy

 Department for International Development

 Formas

 Norway's International Climate and Forest Initiative (NICFI)

[Terms of Use](#) · [Privacy policy](#) · [Cookie policy](#) · [Contact us](#)