



trase

Montalvania

COMMODITY YEAR COUNTRY BIOME
Beef 2017 Brazil Cerrado

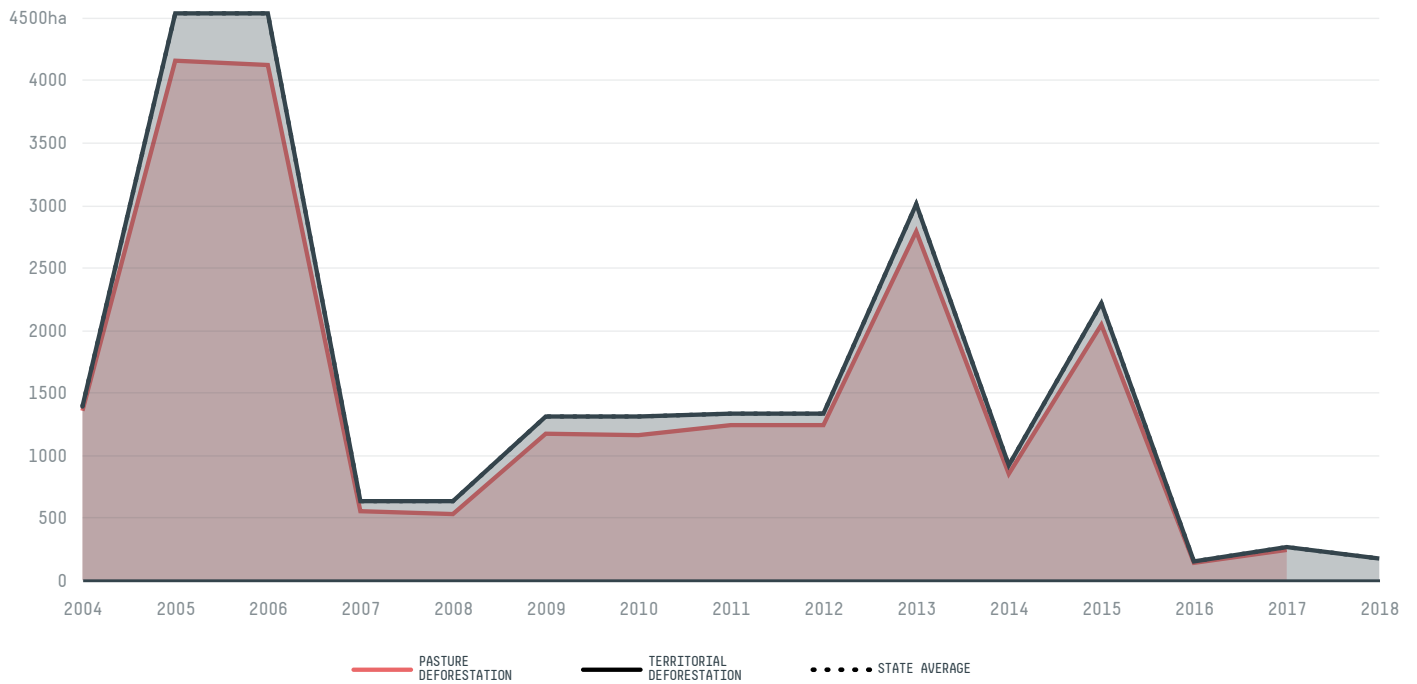
PASTURE AREA
40,643 ha

The largest exporter of beef in Montalvania was Minerva, which accounted for 89.2% of the total exports, and the main destination was Egypt.

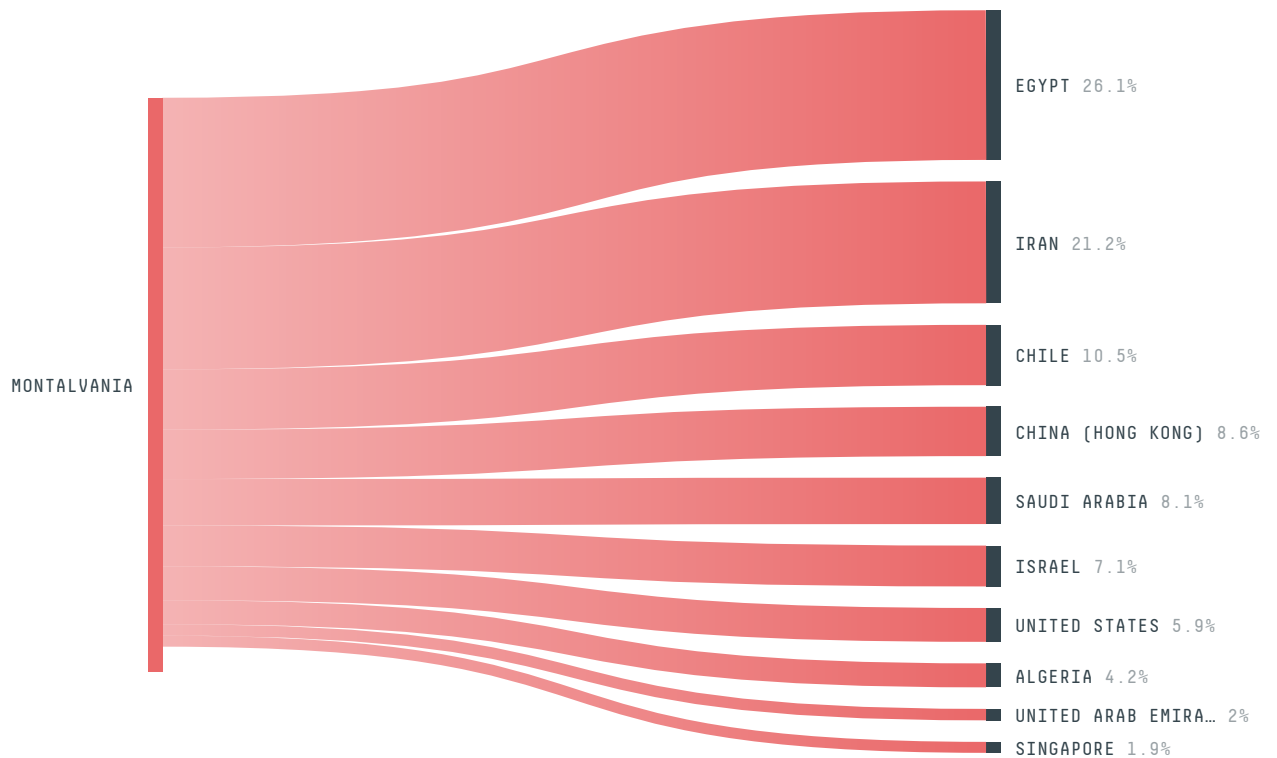
AGRICULTURAL INDICATORS	SCORE
Pasture area	40,643 ha
ENVIRONMENTAL INDICATORS	SCORE
Pasture deforestation	240.4 ha
Territorial deforestation	260 ha
CO2 emissions from pasture deforestation	48,396.7 t CO2
Land-based CO2 emissions	51,917.9 t CO2
Water scarcity	2 / 7

SOCIO-ECONOMIC INDICATORS	SCORE
GDP per capita	- USD/capita
GDP from agriculture	- %
Human Development Index	0.613 /1
Smallholder dominance	46 %
Reported cases of forced labour	-
Reported cases of land conflicts	-
Population	15,974
TERRITORIAL GOVERNANCE	SCORE
Legal Reserve deficit	1,102.9 ha
Legal Reserve deficit as a % of private land	1.3 %
Protected vegetation in private land	13,426 ha
Unprotected vegetation in private land	23,397.8 ha
Number of environmental embargoes	1
ACTOR COMMITMENTS	SCORE

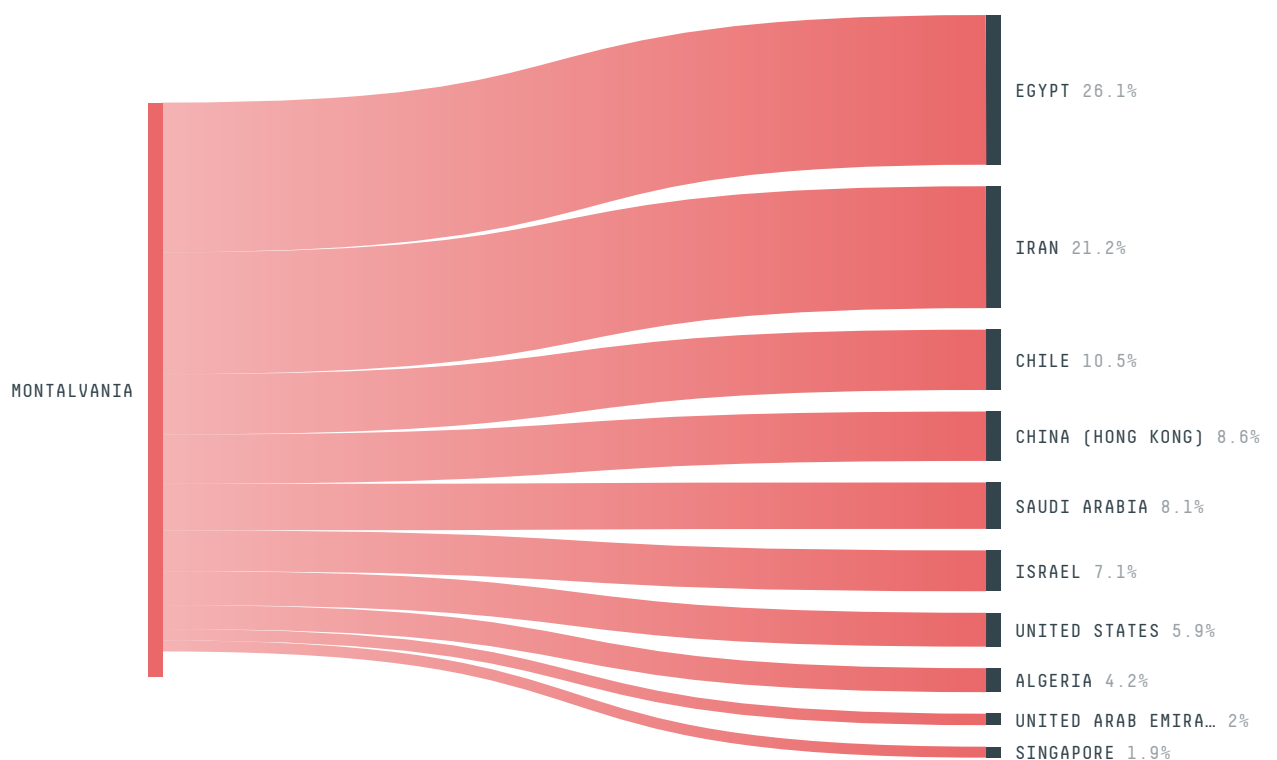
DEFORESTATION TRAJECTORY OF MONTALVANIA



TOP TRADERS OF BEEF IN MONTALVANIA IN 2017




TOP IMPORTING COUNTRIES OF BEEF FROM MONTALVANIA IN 2017



Trase is a partnership between

 Stockholm Environment Institute

 Global Canopy Programme

In collaboration with

 vizzuality

 The European Forest Institute

and many other organizations and individuals.

Donors

 The Global Environment Facility

 WWF

 Europe

 Gordon and Betty Moore Foundation

 The Nature Conservancy

 Department for International Development

 Formas

 Norway's International Climate and Forest Initiative (NICFI)

[Terms of Use](#) · [Privacy policy](#) · [Cookie policy](#) · [Contact us](#)