



trase

Matias cardoso

COMMODITY YEAR COUNTRY BIOME
Beef 2017 Brazil Cerrado

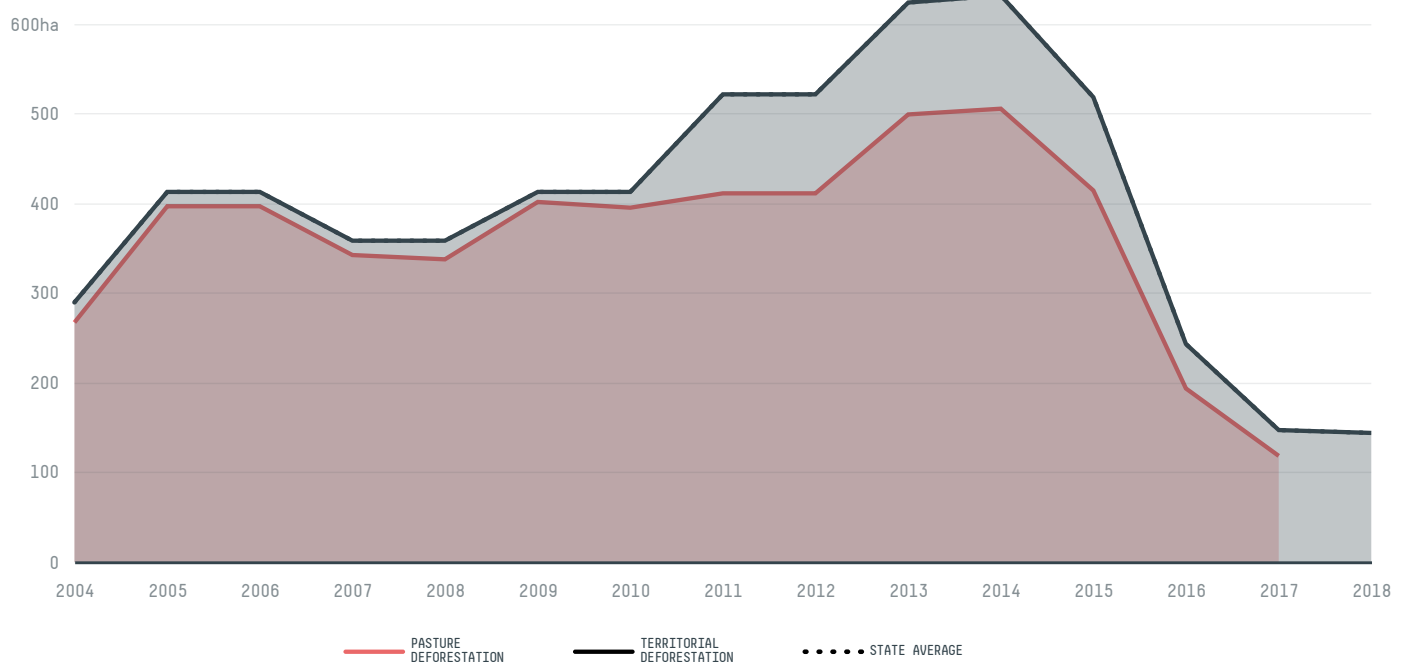
PASTURE AREA
67,118.6 ha

The largest exporter of beef in Matias Cardoso was Minerva, which accounted for 99.5% of the total exports, and the main destination was Egypt.

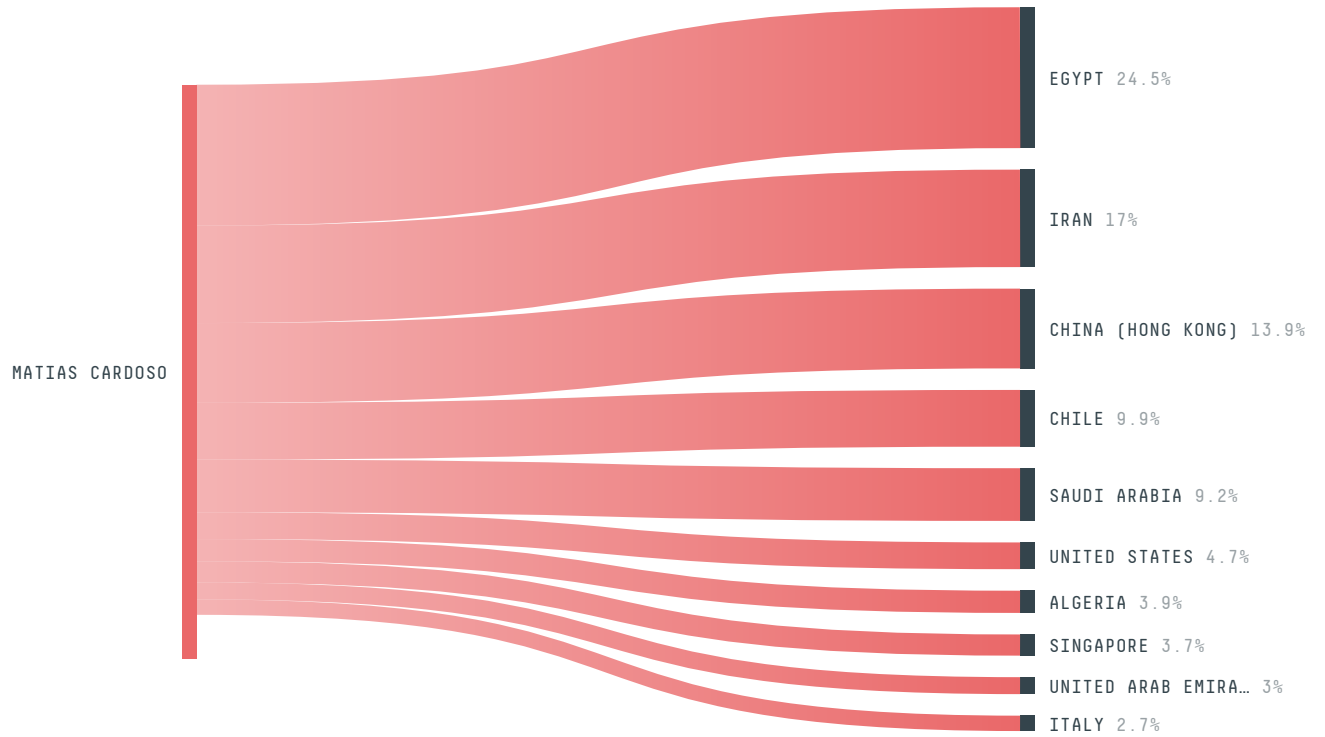
AGRICULTURAL INDICATORS	SCORE
Pasture area	67,118.6 ha
ENVIRONMENTAL INDICATORS	SCORE
Pasture deforestation	117.6 ha
Territorial deforestation	147 ha
CO2 emissions from pasture deforestation	27,116.9 t CO2
Land-based CO2 emissions	33,920.9 t CO2
Water scarcity	7 /7

SOCIO-ECONOMIC INDICATORS	SCORE
GDP per capita	- USD/capita
GDP from agriculture	- %
Human Development Index	0.616 /1
Smallholder dominance	28 %
Reported cases of forced labour	-
Reported cases of land conflicts	1
Population	10,608
TERRITORIAL GOVERNANCE	SCORE
Legal Reserve deficit	1,749.4 ha
Legal Reserve deficit as a % of private land	1.8 %
Protected vegetation in private land	16,700.2 ha
Unprotected vegetation in private land	10,967.9 ha
Number of environmental embargoes	0
ACTOR COMMITMENTS	SCORE

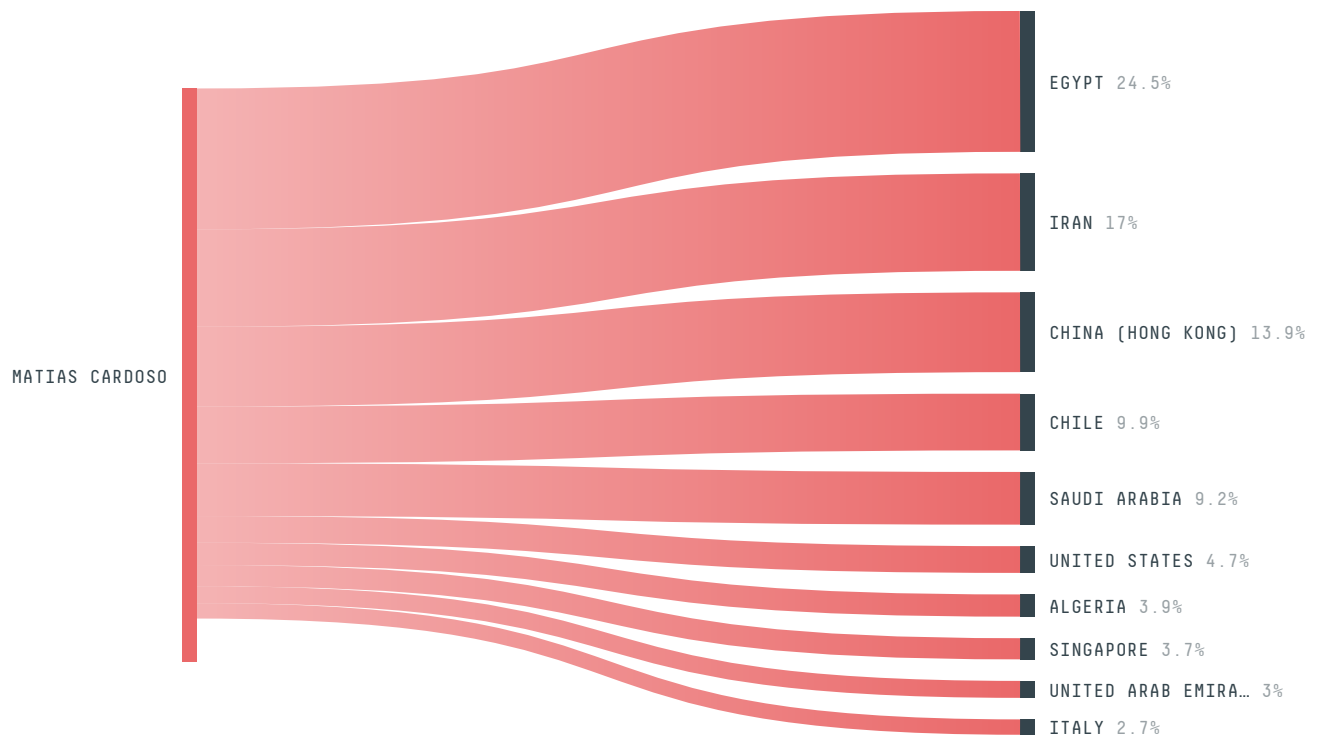
DEFORESTATION TRAJECTORY OF MATIAS CARDOSO



TOP TRADERS OF BEEF IN MATIAS CARDOSO IN 2017




TOP IMPORTING COUNTRIES OF BEEF FROM MATIAS CARDOSO IN 2017



Trase is a partnership between

 Stockholm Environment Institute

 Global Canopy Programme

In collaboration with

 vizzuality

 The European Forest Institute

and many other organizations and individuals.

Donors

 The Global Environment Facility

 WWF

 Europe

 Gordon and Betty Moore Foundation

 The Nature Conservancy

 Department for International Development

 Formas

 Norway's International Climate and Forest Initiative (NICFI)

[Terms of Use](#) · [Privacy policy](#) · [Cookie policy](#) · [Contact us](#)