



trase

Manga

COMMODITY YEAR COUNTRY BIOME
Beef 2017 Brazil Caatinga

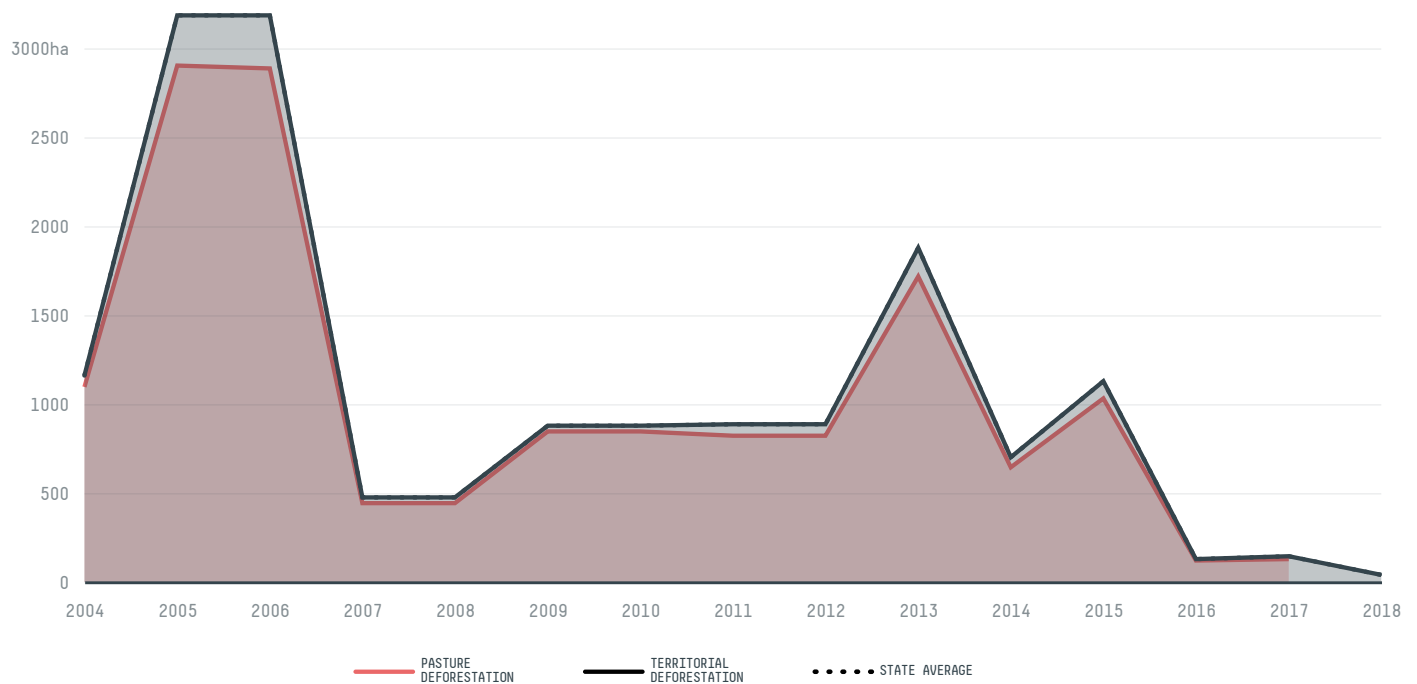
PASTURE AREA
63,488.6 ha

The largest exporter of beef in Manga was Minerva, which accounted for 98.9% of the total exports, and the main destination was Egypt.

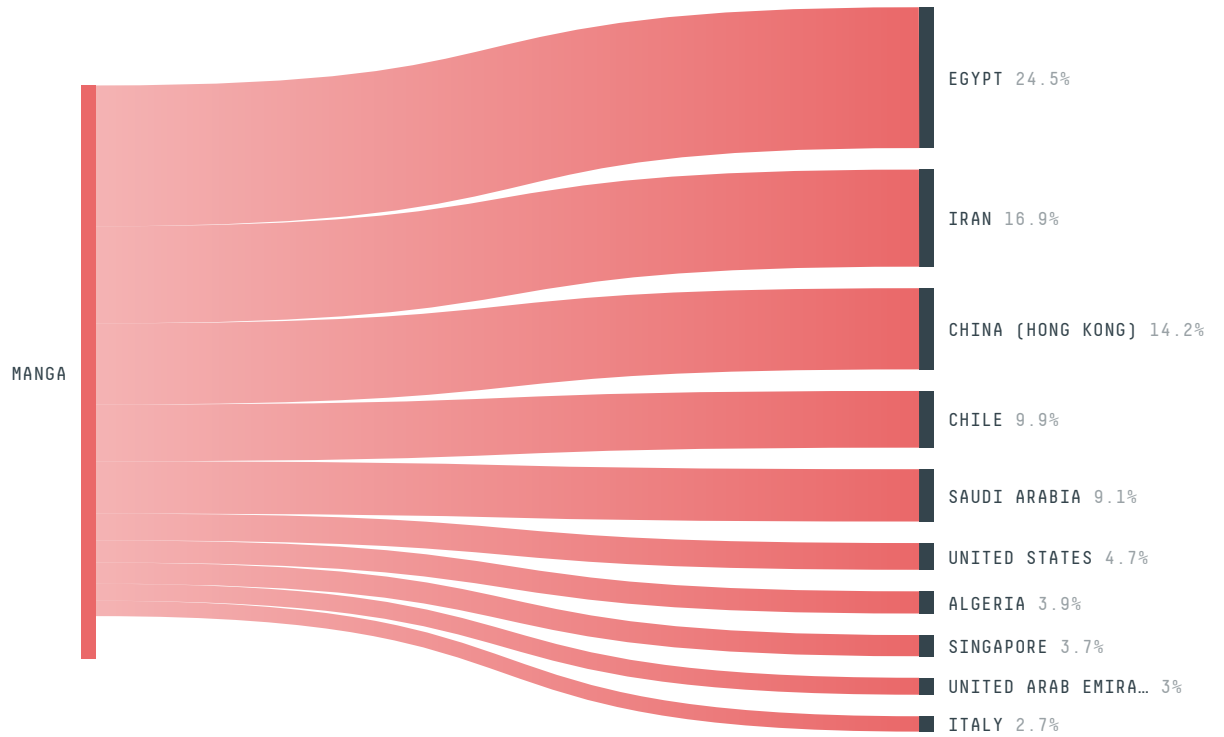
AGRICULTURAL INDICATORS	SCORE
Pasture area	63,488.6 ha
ENVIRONMENTAL INDICATORS	SCORE
Pasture deforestation	130.7 ha
Territorial deforestation	143 ha
CO2 emissions from pasture deforestation	22,763.3 t CO2
Land-based CO2 emissions	24,824.3 t CO2
Water scarcity	5 /7

SOCIO-ECONOMIC INDICATORS	SCORE
GDP per capita	- USD/capita
GDP from agriculture	- %
Human Development Index	0.642 /1
Smallholder dominance	39 %
Reported cases of forced labour	-
Reported cases of land conflicts	-
Population	19,898
TERRITORIAL GOVERNANCE	SCORE
Legal Reserve deficit	3,517.7 ha
Legal Reserve deficit as a % of private land	3 %
Protected vegetation in private land	16,939.5 ha
Unprotected vegetation in private land	15,889 ha
Number of environmental embargoes	5
ACTOR COMMITMENTS	SCORE

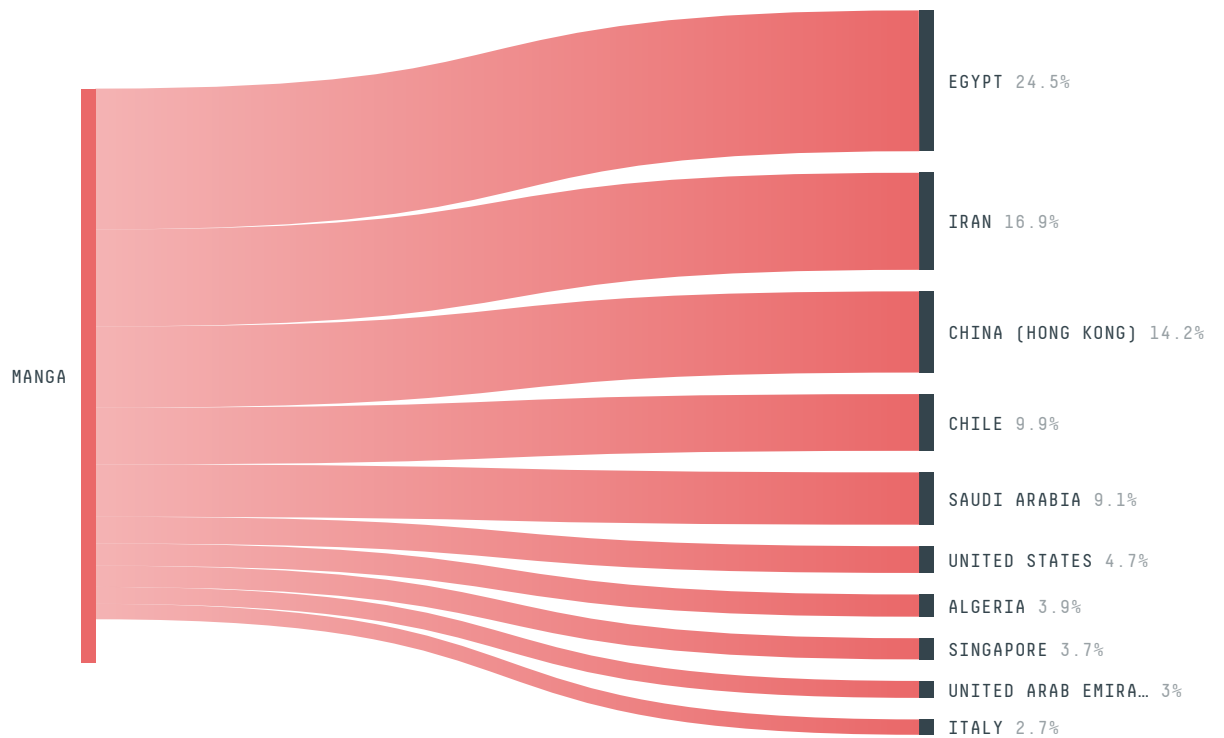
DEFORESTATION TRAJECTORY OF MANGA



TOP TRADERS OF BEEF IN MANGA IN 2017




TOP IMPORTING COUNTRIES OF BEEF FROM MANGA IN 2017





Trase is a partnership between

 Stockholm Environment Institute

 Global Canopy Programme

In collaboration with

 vizzuality

 The European Forest Institute

and many other organizations and individuals.

Donors

 The Global Environment Facility

 WWF


 Europe

 Gordon and Betty Moore Foundation

 The Nature Conservancy

 Department for International Development

 Formas

 Norway's International Climate and Forest Initiative (NICFI)

[Terms of Use](#) · [Privacy policy](#) · [Cookie policy](#) · [Contact us](#)