



trase

Seringueiras

COMMODITY YEAR COUNTRY BIOME
Beef 2017 Brazil Amazonia

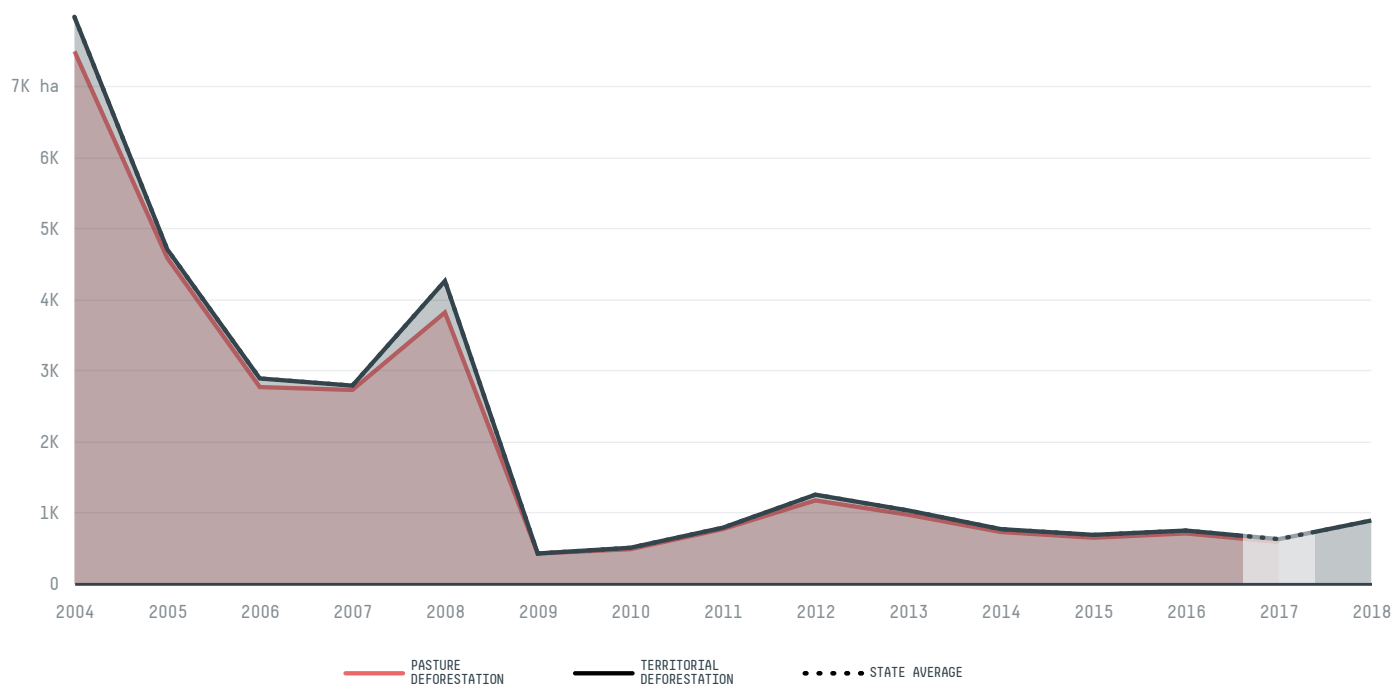
PASTURE AREA
133,996.7 ha

The largest exporter of beef in Seringueiras was Jbs, which accounted for 41.7% of the total exports, and the main destination was China (Hong Kong).

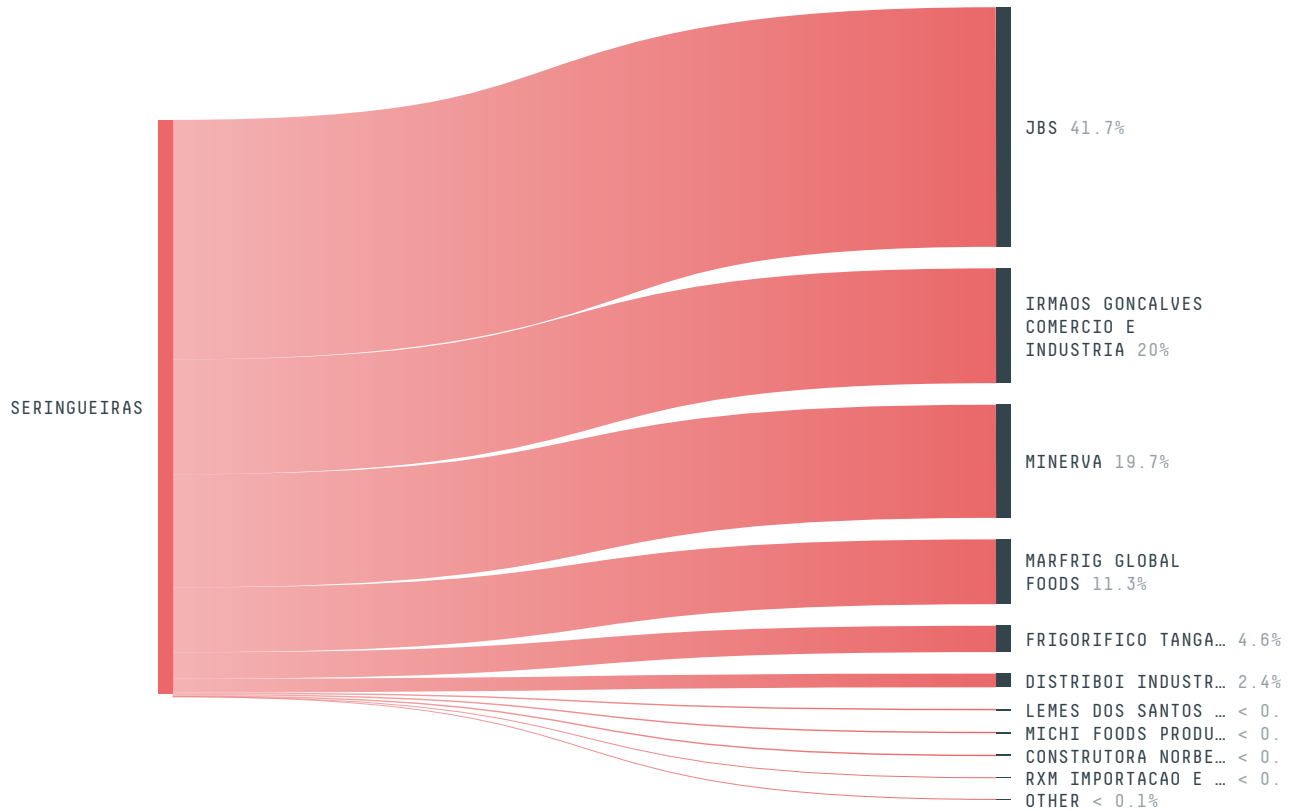
AGRICULTURAL INDICATORS	SCORE
Pasture area	133,996.7 ha
ENVIRONMENTAL INDICATORS	SCORE
Pasture deforestation	592.3 ha
Cattle deforestation per tonne	0.1 ha/t
Territorial deforestation	624 ha
Land-based CO2 emissions	384,032.9 t CO2
Water scarcity	2 /7
CO2 emissions from pasture deforestation	366,171.3 t CO2

SOCIO-ECONOMIC INDICATORS	SCORE
GDP per capita	- USD/capita
GDP from agriculture	- %
Human Development Index	0.598 /1
Smallholder dominance	77 %
Reported cases of forced labour	-
Reported cases of land conflicts	4
Population	12,505
TERRITORIAL GOVERNANCE	SCORE
Legal Reserve deficit	2,478 ha
Legal Reserve deficit as a % of private land	1.4 %
Protected vegetation in private land	84,058.7 ha
Unprotected vegetation in private land	3,963.4 ha
Number of environmental embargoes	2
ACTOR COMMITMENTS	SCORE

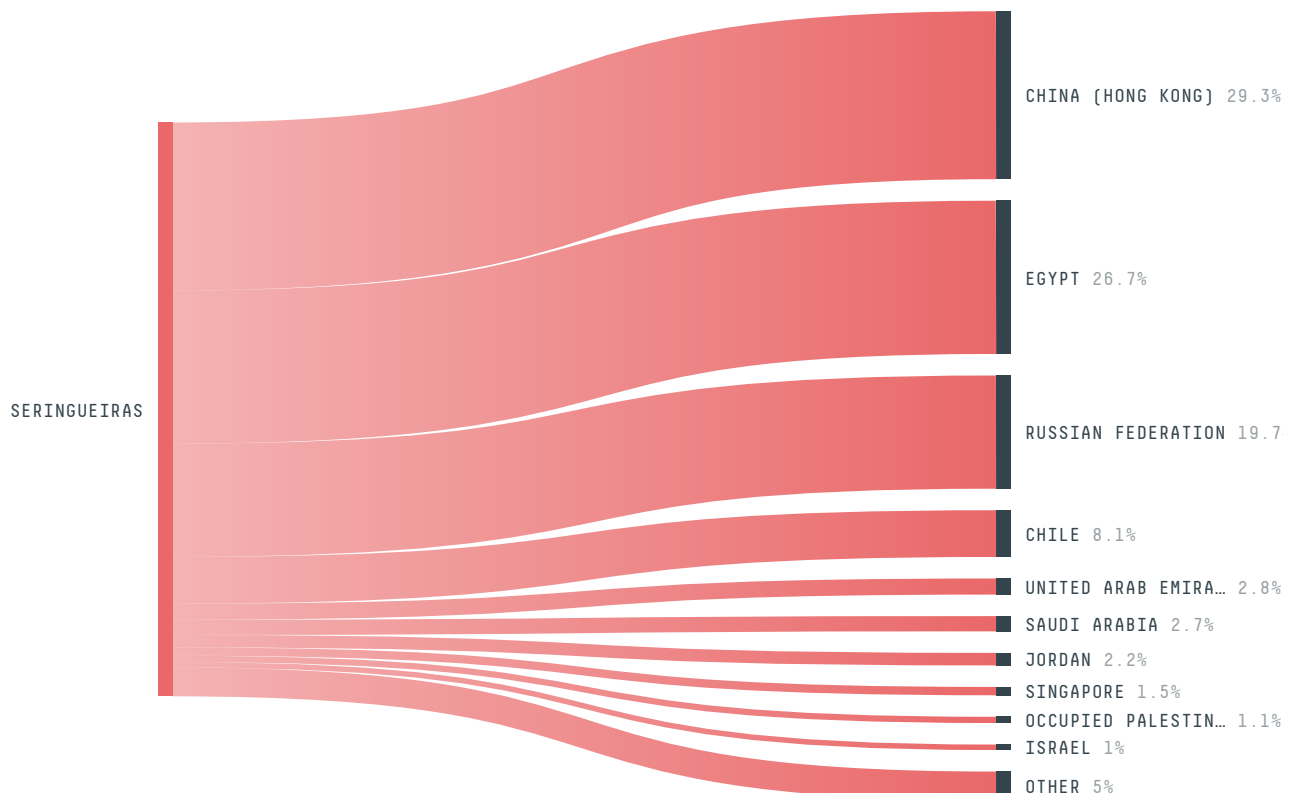
DEFORESTATION TRAJECTORY OF SERINGUEIRAS



TOP TRADERS OF BEEF IN SERINGUEIRAS IN 2017




TOP IMPORTING COUNTRIES OF BEEF FROM SERINGUEIRAS IN 2017





Trase is a partnership between

 Stockholm Environment Institute

 Global Canopy Programme

In collaboration with

 vizzuality

 The European Forest Institute

and many other organizations and individuals.

Donors

 The Global Environment Facility

 WWF


 Europe

 Gordon and Betty Moore Foundation

 The Nature Conservancy

 Department for International Development

 Formas

 Norway's International Climate and Forest Initiative (NICFI)

[Terms of Use](#) · [Privacy policy](#) · [Cookie policy](#) · [Contact us](#)