



trase

Bocaiuva

COMMODITY YEAR COUNTRY BIOME
Beef 2017 Brazil Cerrado

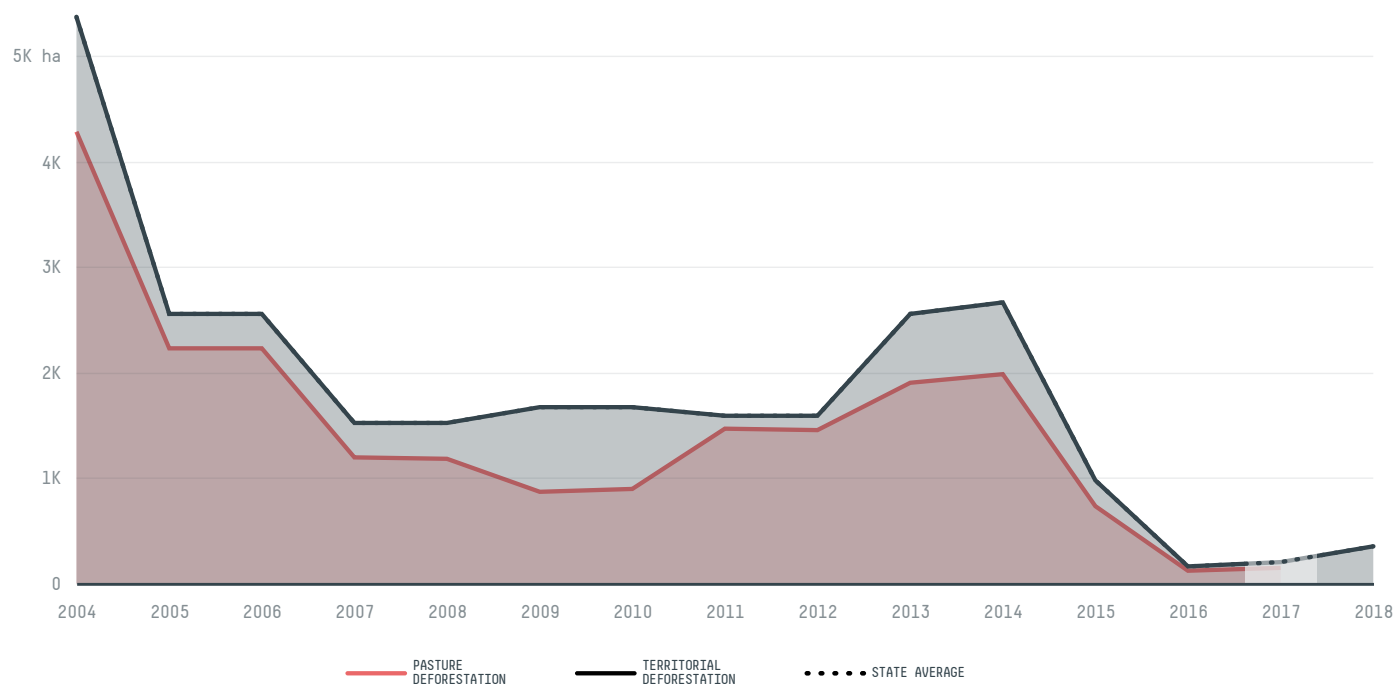
PASTURE AREA
106,230 ha

The largest exporter of beef in Bocaiuva was Minerva, which accounted for 67.9% of the total exports, and the main destination was China (Mainland).

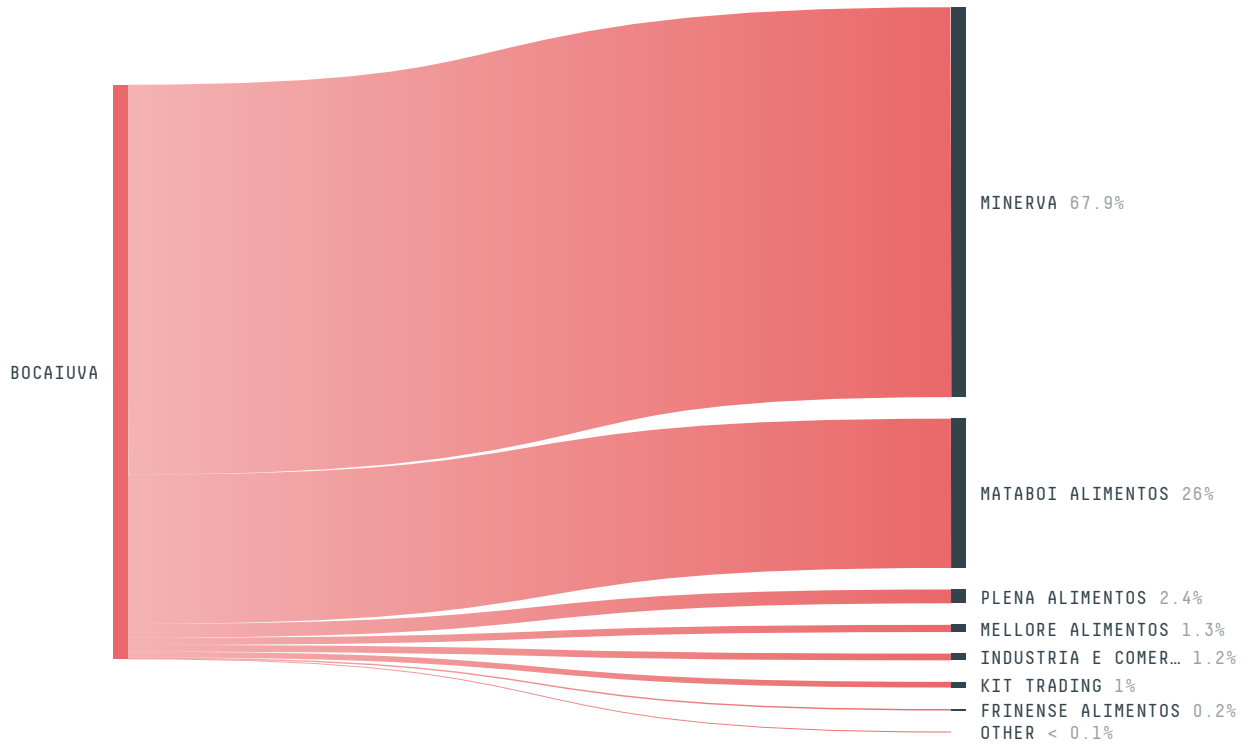
AGRICULTURAL INDICATORS	SCORE
Pasture area	106,230 ha
ENVIRONMENTAL INDICATORS	SCORE
Pasture deforestation	149.9 ha
Territorial deforestation	202 ha
CO2 emissions from pasture deforestation	25,914.2 t CO2
Land-based CO2 emissions	35,860 t CO2
Water scarcity	2 /7

SOCIO-ECONOMIC INDICATORS	SCORE
GDP per capita	- USD/capita
GDP from agriculture	- %
Human Development Index	0.7 /1
Smallholder dominance	44 %
Reported cases of forced labour	-
Reported cases of land conflicts	-
Population	48,974
TERRITORIAL GOVERNANCE	SCORE
Legal Reserve deficit	302.5 ha
Legal Reserve deficit as a % of private land	0.2 %
Protected vegetation in private land	32,657 ha
Unprotected vegetation in private land	41,712.1 ha
Number of environmental embargoes	0
ACTOR COMMITMENTS	SCORE

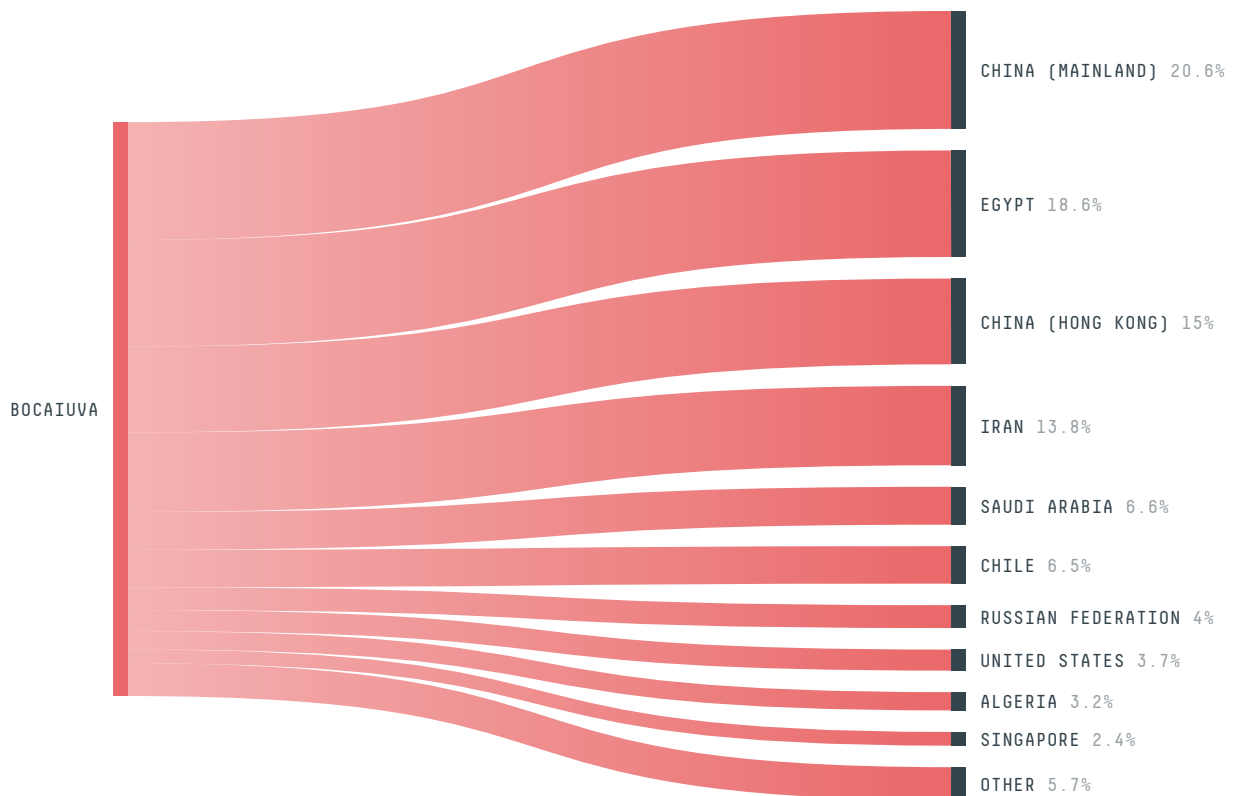
DEFORESTATION TRAJECTORY OF BOCAIUVA



TOP TRADERS OF BEEF IN BOCAIUVA IN 2017




TOP IMPORTING COUNTRIES OF BEEF FROM BOCAIUVA IN 2017




Trase is a partnership between

 Stockholm Environment Institute

 Global Canopy Programme

In collaboration with

 vizzuality

 The European Forest Institute

and many other organizations and individuals.

Donors

 The Global Environment Facility

 WWF

 Europe

 Gordon and Betty Moore Foundation

 The Nature Conservancy

 Department for International Development

 Formas

 Norway's International Climate and Forest Initiative (NICFI)

[Terms of Use](#) · [Privacy policy](#) · [Cookie policy](#) · [Contact us](#)