



trase

Mirante da serra

COMMODITY YEAR COUNTRY BIOME
Beef 2017 Brazil Amazonia

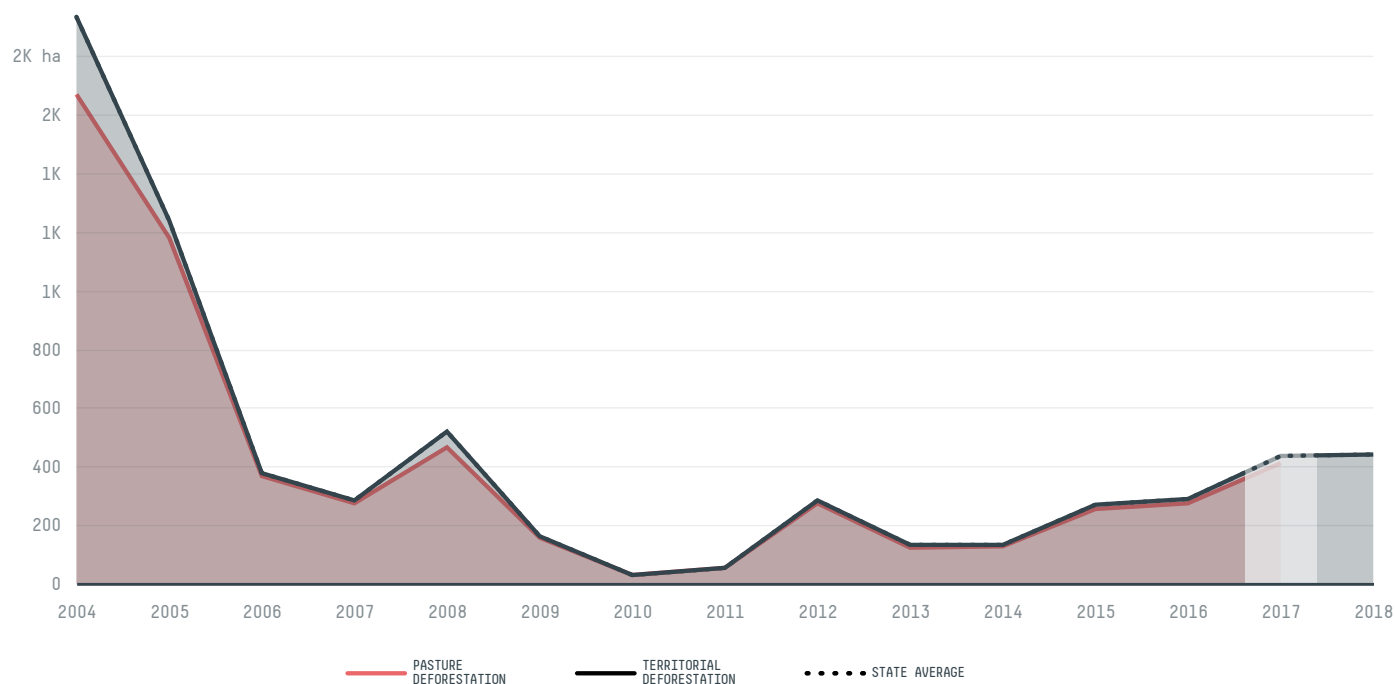
PASTURE AREA
67,358.4 ha

The largest exporter of beef in Mirante Da Serra was Jbs, which accounted for 40.8% of the total exports, and the main destination was Egypt.

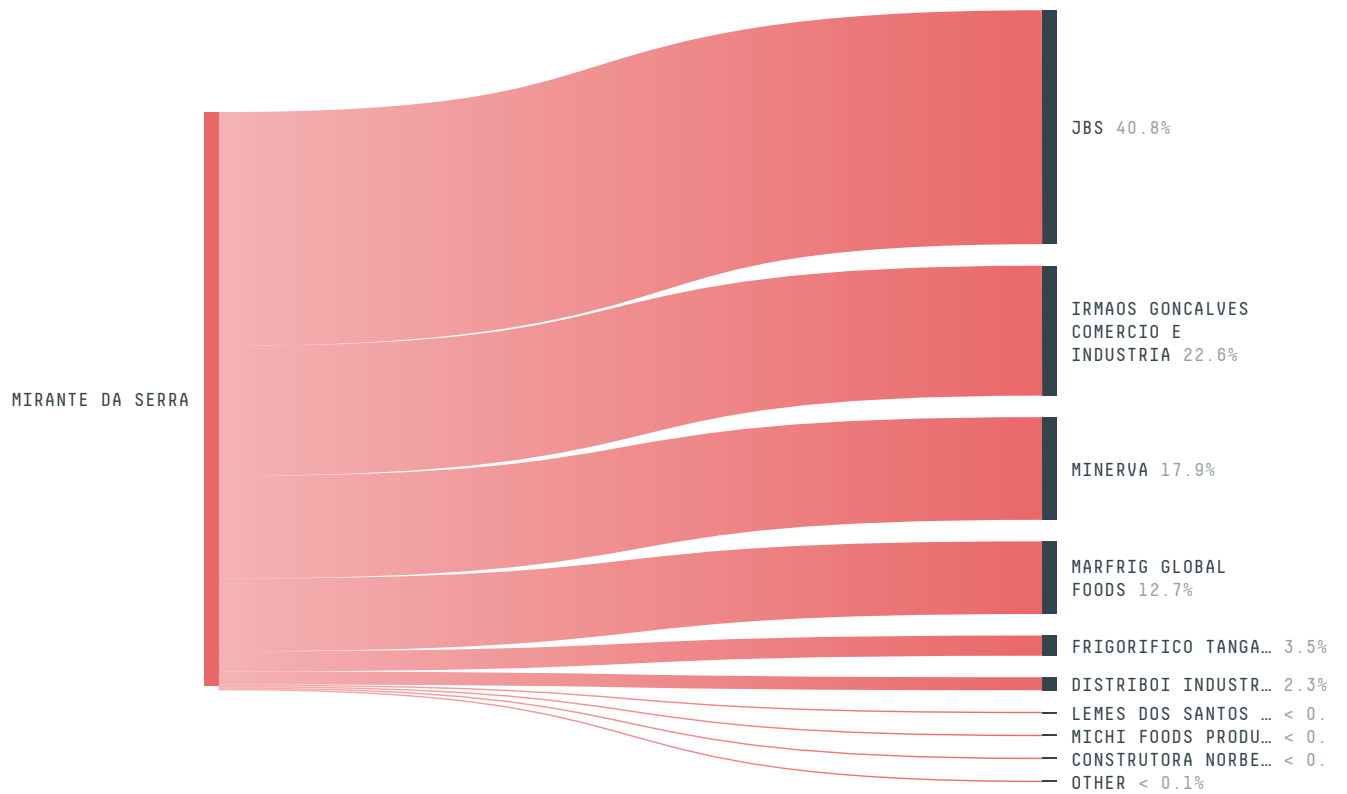
AGRICULTURAL INDICATORS	SCORE
Pasture area	67,358.4 ha
ENVIRONMENTAL INDICATORS	SCORE
Pasture deforestation	411.5 ha
Cattle deforestation per tonne	0 ha/t
Territorial deforestation	434 ha
Land-based CO2 emissions	274,358.8 t CO2
Water scarcity	2 /7
CO2 emissions from pasture deforestation	260,361.6 t CO2

SOCIO-ECONOMIC INDICATORS		SCORE
GDP per capita	- USD/capita	
GDP from agriculture	- %	
Human Development Index		0.643 /1
Smallholder dominance		97 %
Reported cases of forced labour		-
Reported cases of land conflicts		7
Population		12,469
TERRITORIAL GOVERNANCE		SCORE
Legal Reserve deficit		0 ha
Legal Reserve deficit as a % of private land		0 %
Protected vegetation in private land		14,915.7 ha
Unprotected vegetation in private land		778.3 ha
Number of environmental embargoes		3
ACTOR COMMITMENTS		SCORE

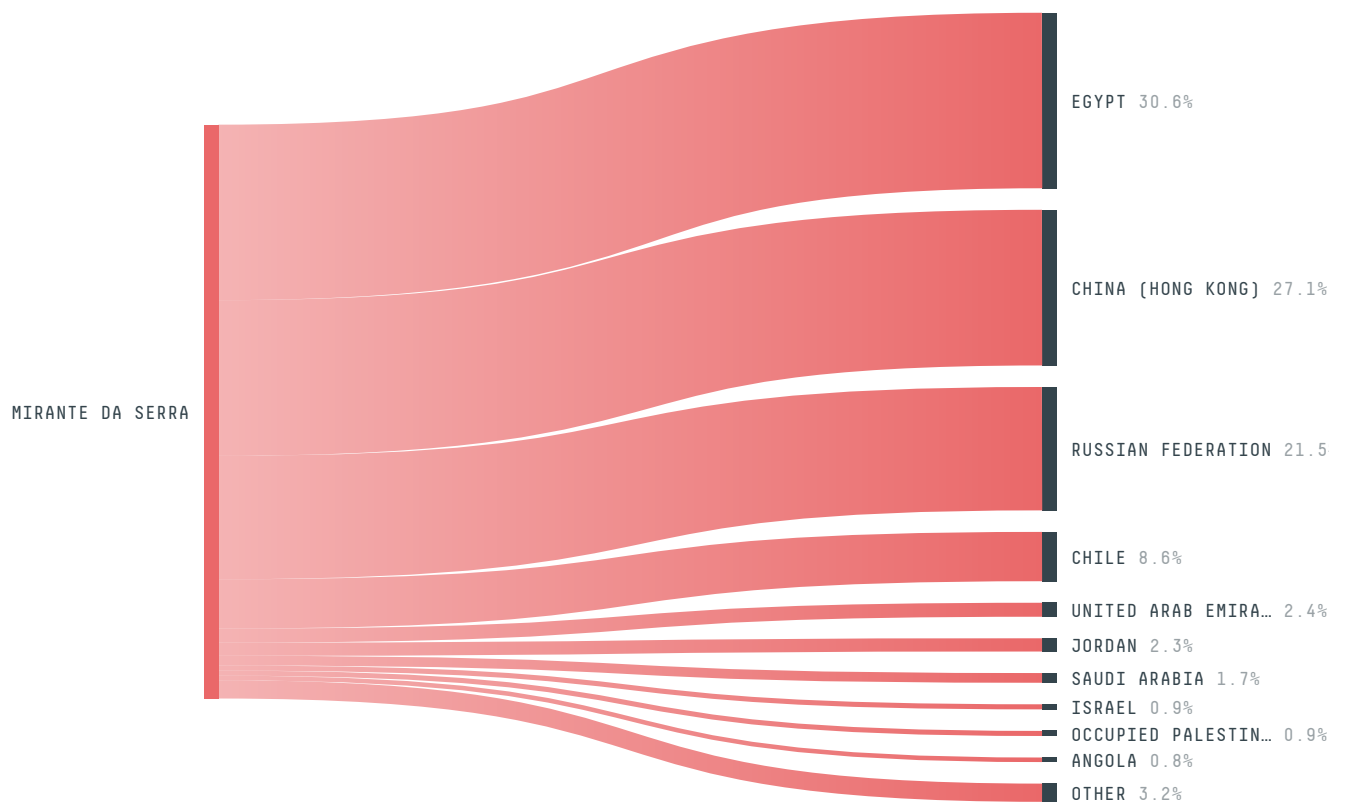
DEFORESTATION TRAJECTORY OF MIRANTE DA SERRA



TOP TRADERS OF BEEF IN MIRANTE DA SERRA IN 2017



TOP IMPORTING COUNTRIES OF BEEF FROM MIRANTE DA SERRA IN 2017



Trase is a partnership between

 Stockholm Environment Institute

 Global Canopy Programme

In collaboration with

 vizzuality

 The European Forest Institute

and many other organizations and individuals.

Donors

 The Global Environment Facility

 WWF

 Europe

 Gordon and Betty Moore Foundation

 The Nature Conservancy

 Department for International Development

 Formas

 Norway's International Climate and Forest Initiative (NICFI)

[Terms of Use](#) · [Privacy policy](#) · [Cookie policy](#) · [Contact us](#)