



trase

Esmeraldas

COMMODITY YEAR COUNTRY BIOME
Beef 2017 Brazil Cerrado

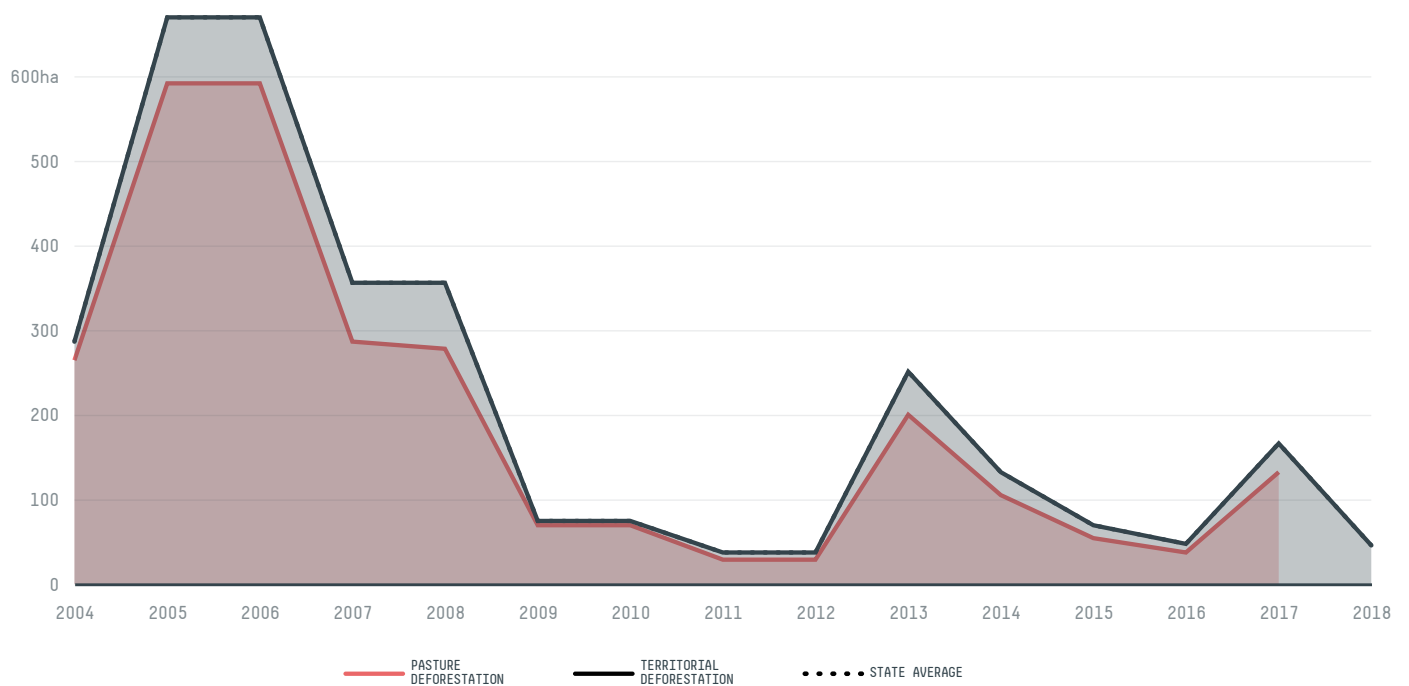
PASTURE AREA
47,791.5 ha

The largest exporter of beef in Esmeraldas was Plena Alimentos, which accounted for 77.2% of the total exports, and the main destination was China (Hong Kong).

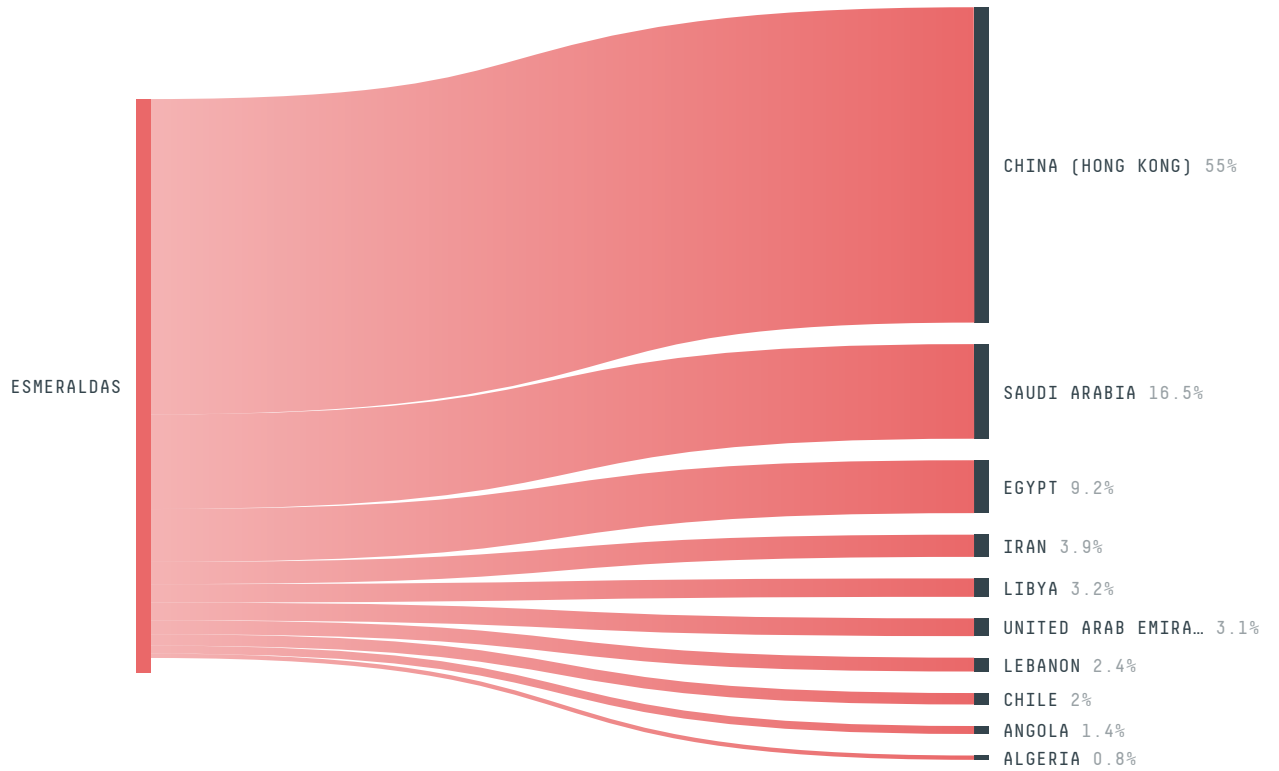
AGRICULTURAL INDICATORS	SCORE
Pasture area	47,791.5 ha
ENVIRONMENTAL INDICATORS	SCORE
Pasture deforestation	132.4 ha
Territorial deforestation	166 ha
CO2 emissions from pasture deforestation	31,982.2 t CO2
Land-based CO2 emissions	39,130.4 t CO2
Water scarcity	4 / 7

SOCIO-ECONOMIC INDICATORS	SCORE
GDP per capita	- USD/capita
GDP from agriculture	- %
Human Development Index	0.671 /1
Smallholder dominance	15 %
Reported cases of forced labour	-
Reported cases of land conflicts	-
Population	65,224
TERRITORIAL GOVERNANCE	SCORE
Legal Reserve deficit	553.8 ha
Legal Reserve deficit as a % of private land	1.2 %
Protected vegetation in private land	5,687.2 ha
Unprotected vegetation in private land	3,000.8 ha
Number of environmental embargoes	0
ACTOR COMMITMENTS	SCORE

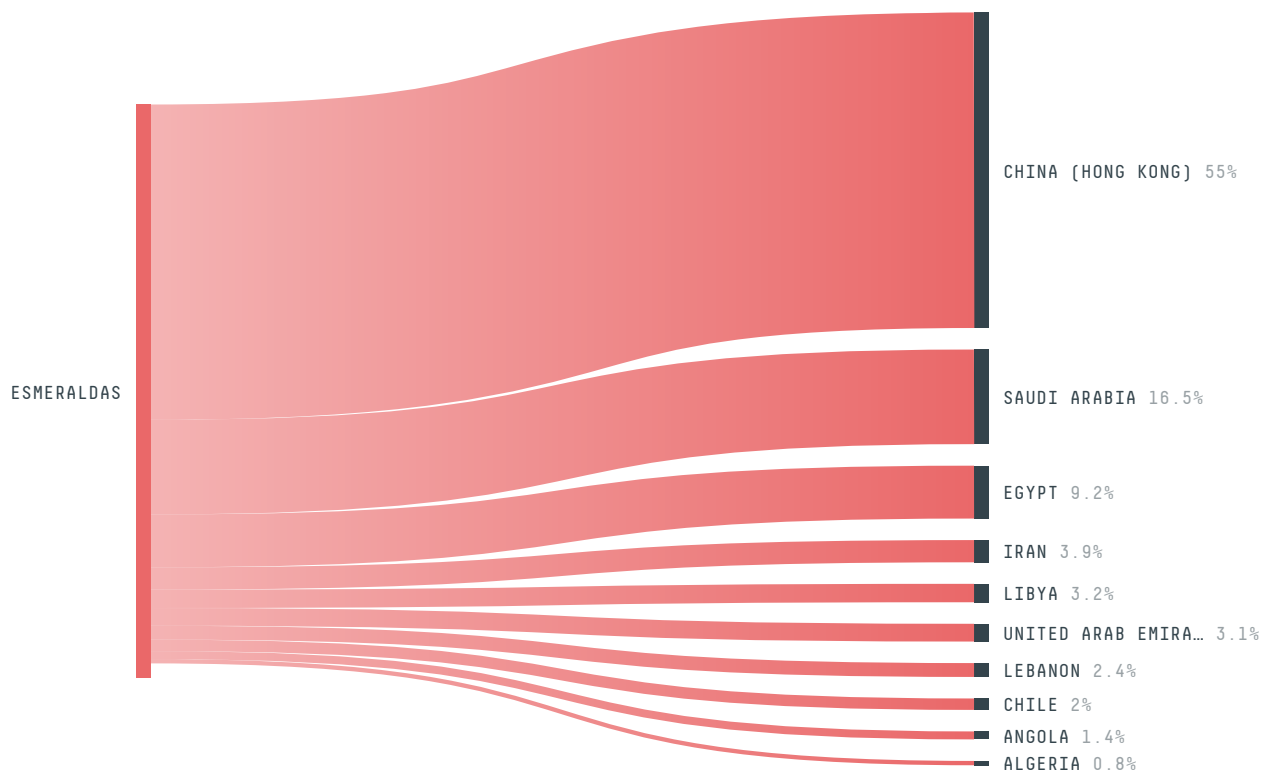
DEFORESTATION TRAJECTORY OF ESMERALDAS



TOP TRADERS OF BEEF IN ESMERALDAS IN 2017




TOP IMPORTING COUNTRIES OF BEEF FROM ESMERALDAS IN 2017



Trase is a partnership between

 Stockholm Environment Institute

 Global Canopy Programme

In collaboration with

 vizzuality

 The European Forest Institute

and many other organizations and individuals.

Donors

 The Global Environment Facility

 WWF

 Europe

 Gordon and Betty Moore Foundation

 The Nature Conservancy

 Department for International Development

 Formas

 Norway's International Climate and Forest Initiative (NICFI)

[Terms of Use](#) · [Privacy policy](#) · [Cookie policy](#) · [Contact us](#)