



trase

Tapirai

COMMODITY YEAR COUNTRY BIOME
Beef 2017 Brazil Cerrado

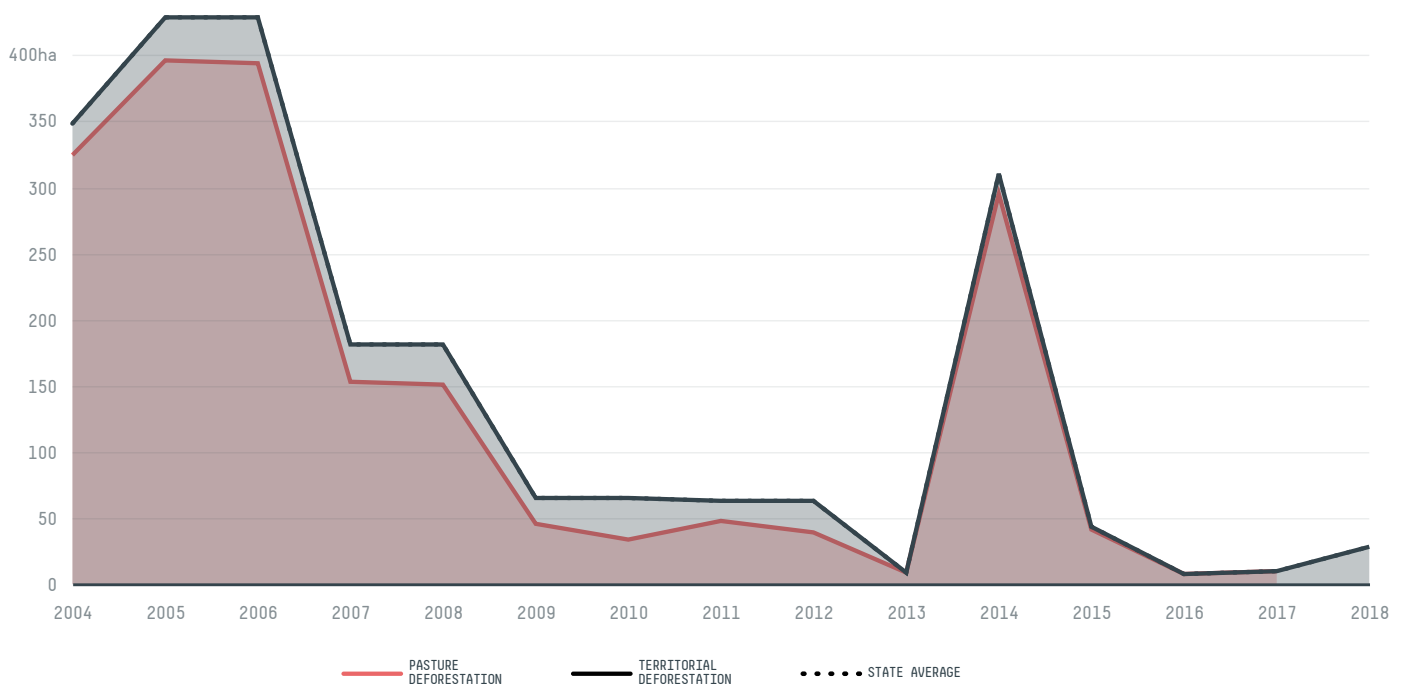
PASTURE AREA
20,413.8 ha

The largest exporter of beef in Tapirai was Mataboi Alimentos, which accounted for 73.4% of the total exports, and the main destination was China (Mainland).

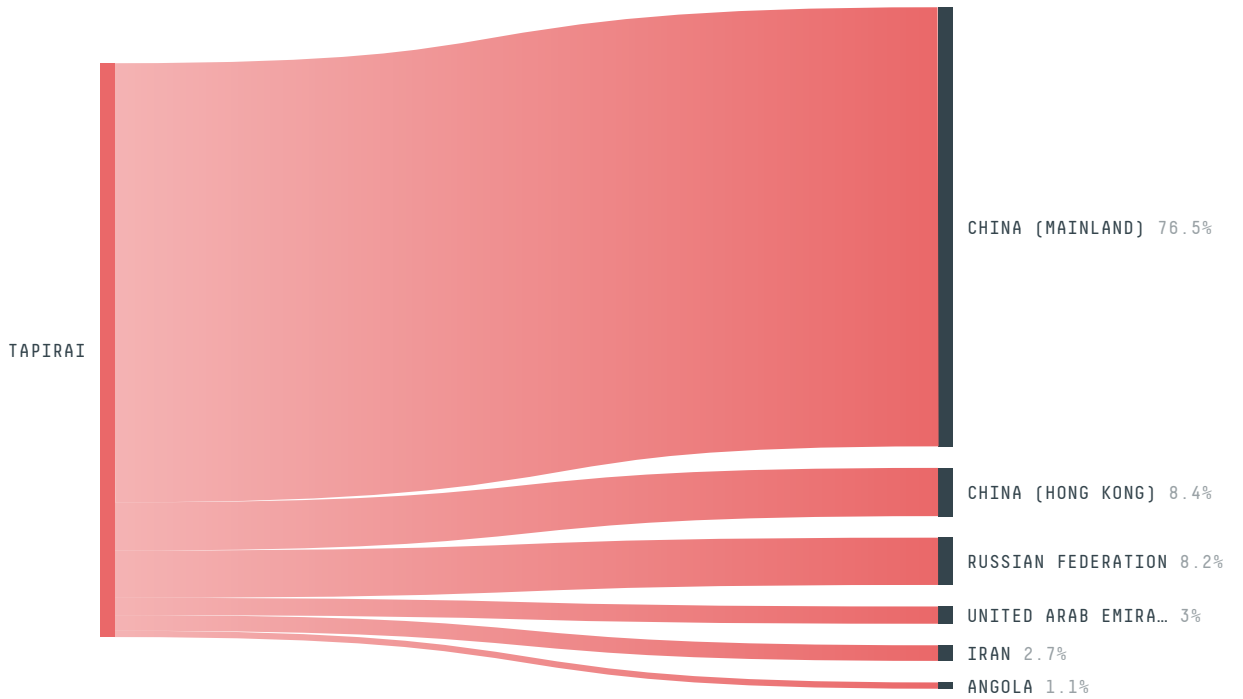
AGRICULTURAL INDICATORS	SCORE
Pasture area	20,413.8 ha
ENVIRONMENTAL INDICATORS	SCORE
Pasture deforestation	9.6 ha
Territorial deforestation	10 ha
CO2 emissions from pasture deforestation	881.5 t CO2
Land-based CO2 emissions	924.3 t CO2
Water scarcity	2 / 7

SOCIO-ECONOMIC INDICATORS	SCORE
GDP per capita	- USD/capita
GDP from agriculture	- %
Human Development Index	0.667 /1
Smallholder dominance	47 %
Reported cases of forced labour	-
Reported cases of land conflicts	-
Population	1,923
TERRITORIAL GOVERNANCE	SCORE
Legal Reserve deficit	33.4 ha
Legal Reserve deficit as a % of private land	0.1 %
Protected vegetation in private land	4,456.9 ha
Unprotected vegetation in private land	5,550.7 ha
Number of environmental embargoes	0
ACTOR COMMITMENTS	SCORE

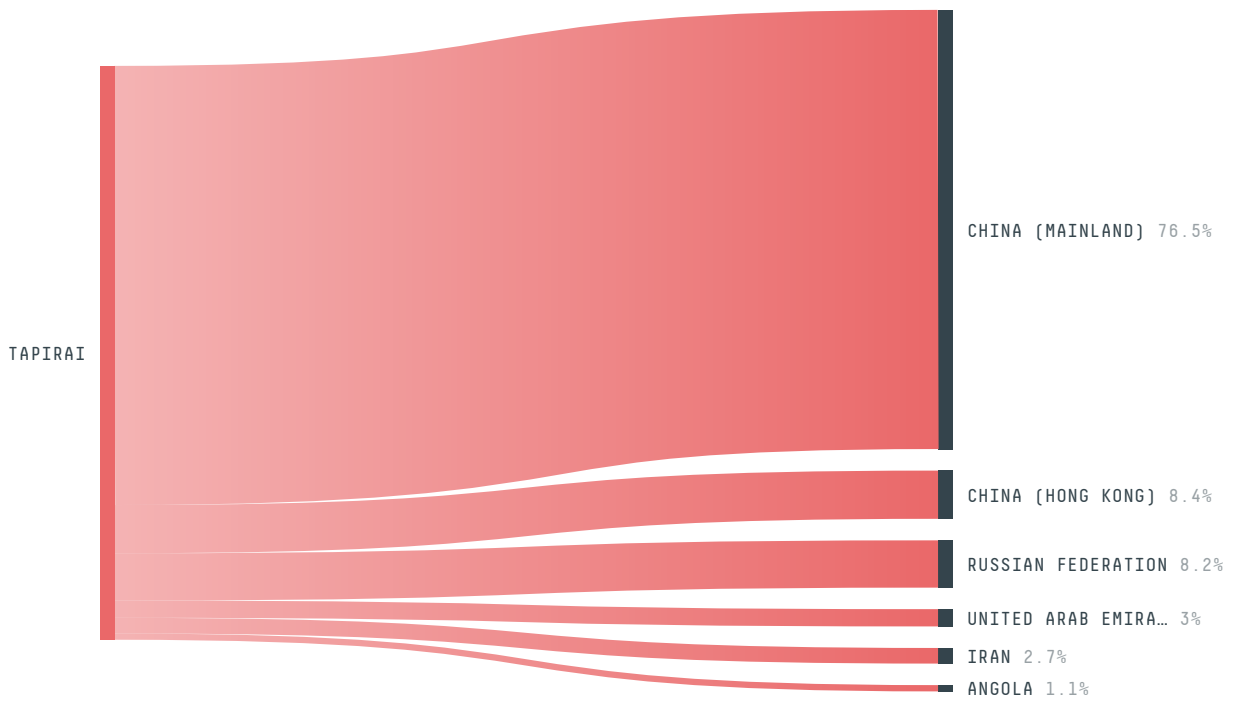
DEFORESTATION TRAJECTORY OF TAPIRAI



TOP TRADERS OF BEEF IN TAPIRAI IN 2017



TOP IMPORTING COUNTRIES OF BEEF FROM TAPIRAI IN 2017



(