



trase

Pavao

COMMODITY YEAR COUNTRY BIOME
Beef 2017 Brazil Mata atlantica

PASTURE AREA
39,473.6 ha

The largest exporter of beef in Pavao was Frisa Frigorifico Rio Doce, which accounted for 84.2% of the total exports, and the main destination was Israel.

AGRICULTURAL INDICATORS	SCORE
Pasture area	39,473.6 ha
ENVIRONMENTAL INDICATORS	SCORE
Pasture deforestation	- ha
Territorial deforestation	- ha
CO2 emissions from pasture deforestation	- t CO2
Land-based CO2 emissions	- t CO2
Water scarcity	5 /7

SOCIO-ECONOMIC INDICATORS

SCORE

GDP per capita	- USD/capita
GDP from agriculture	- %
Human Development Index	0.627 /1
Smallholder dominance	39 %
Reported cases of forced labour	-
Reported cases of land conflicts	-
Population	8,771

TERRITORIAL GOVERNANCE

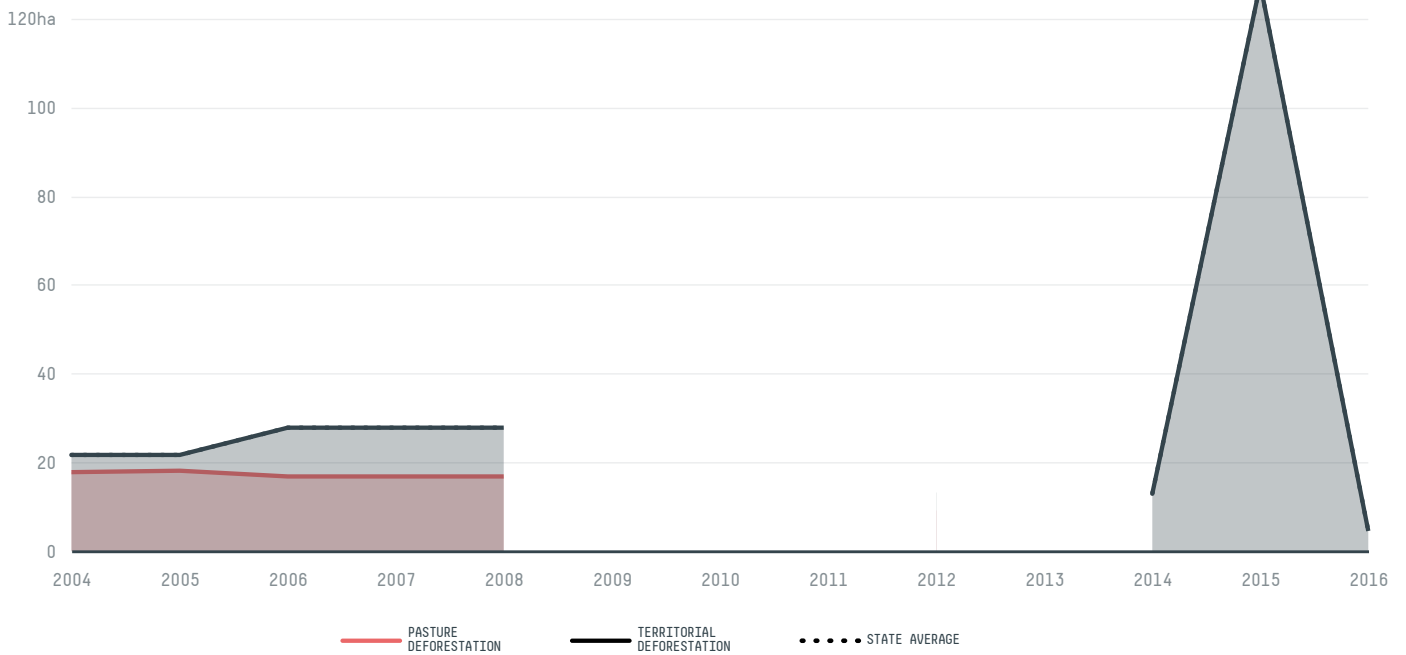
SCORE

Legal Reserve deficit	1,596.6 ha
Legal Reserve deficit as a % of private land	4 %
Protected vegetation in private land	2,974.5 ha
Unprotected vegetation in private land	876.5 ha
Number of environmental embargoes	0

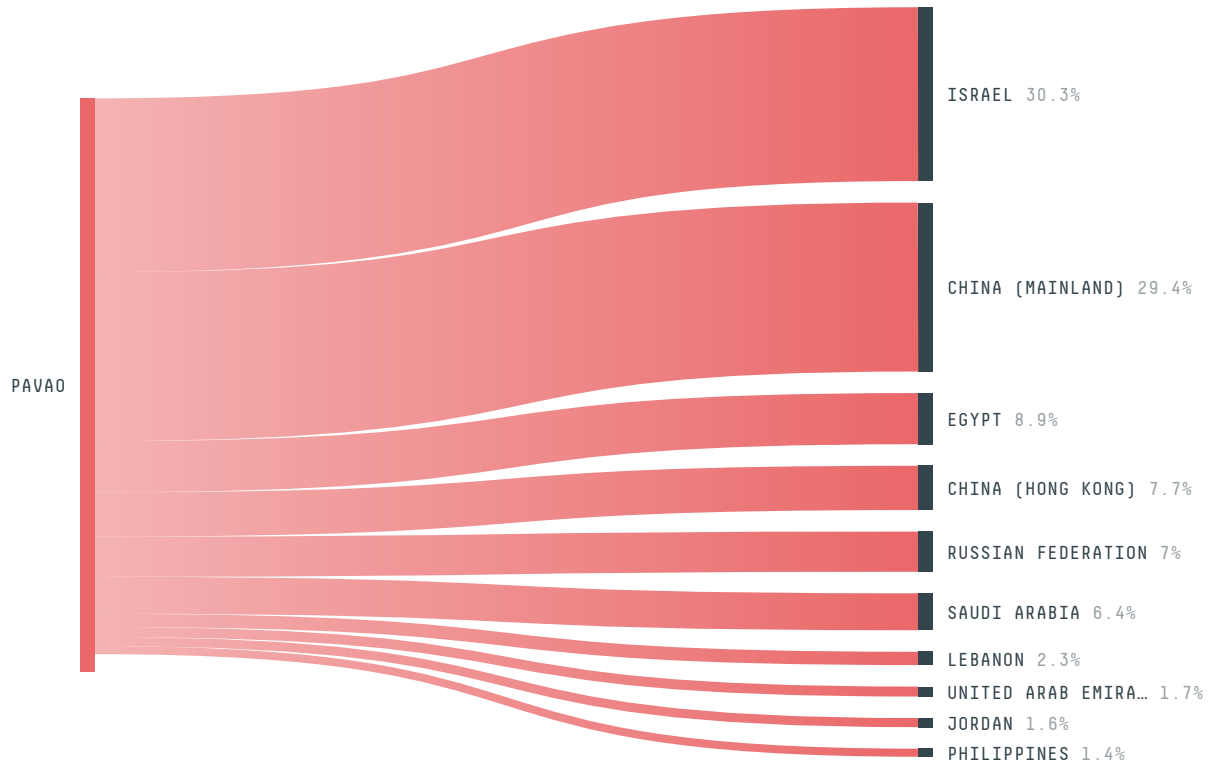
ACTOR COMMITMENTS

SCORE

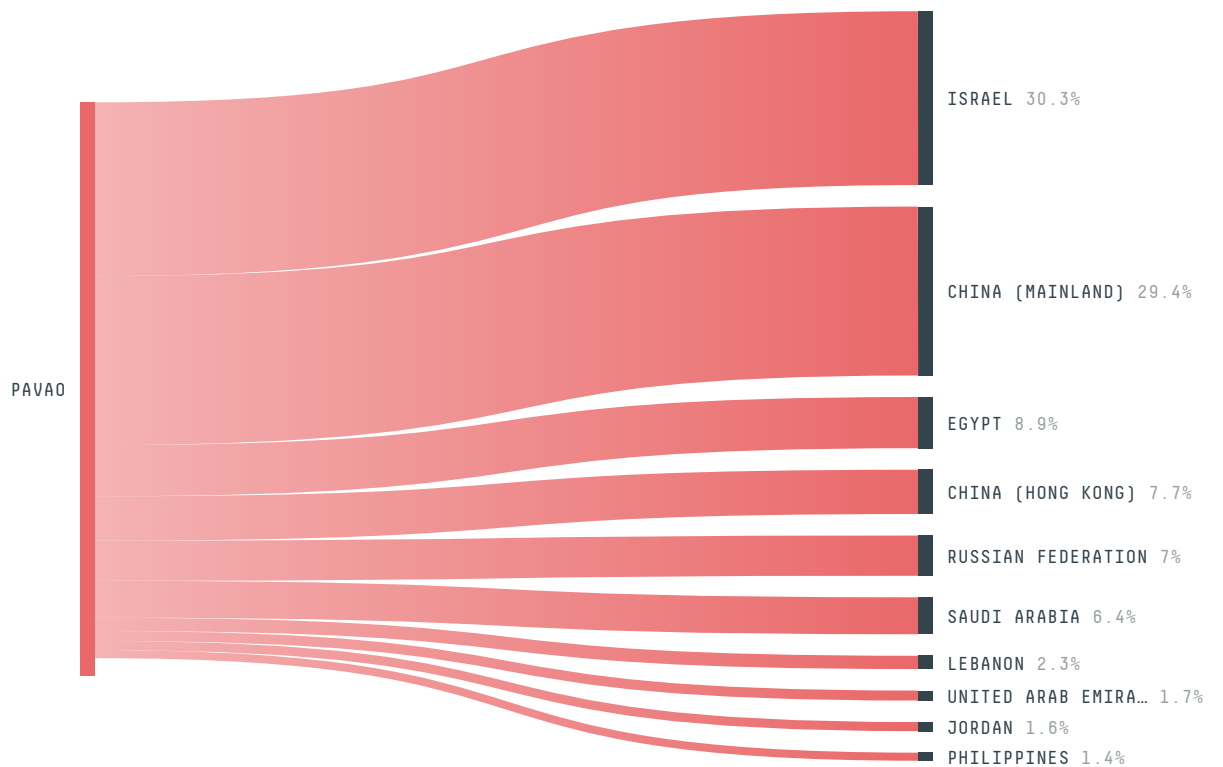
DEFORESTATION TRAJECTORY OF PAVAO



TOP TRADERS OF BEEF IN PAVAO IN 2017




TOP IMPORTING COUNTRIES OF BEEF FROM PAVAO IN 2017



Trase is a partnership between

 Stockholm Environment Institute

 Global Canopy Programme

In collaboration with

 vizzuality

 The European Forest Institute

and many other organizations and individuals.

Donors

 The Global Environment Facility

 WWF

 Europe

 Gordon and Betty Moore Foundation

 The Nature Conservancy

 Department for International Development

 Formas

 Norway's International Climate and Forest Initiative (NICFI)

[Terms of Use](#) · [Privacy policy](#) · [Cookie policy](#) · [Contact us](#)