



# trase

## Xapuri

COMMODITY YEAR COUNTRY BIOME STATE  
**Beef 2017 Brazil Amazonia Acre**

PASTURE AREA  
**118,716.9 ha**

The largest exporter of beef in Xapuri was Michi Foods Producao Comercio Distribuicao Importacao E, which accounted for 33.2% of the total exports, and the main destination was China (Hong Kong).

AGRICULTURAL INDICATORS	SCORE	STATE RANKING
Pasture area	118,716.9 ha	5
Cattle stocking rate	1.4 heads/ha	6

ENVIRONMENTAL INDICATORS	SCORE	STATE RANKING
Cattle deforestation per tonne	0.1 ha/t	16
Pasture deforestation	111.1 ha	7
CO2 emissions from cattle deforestation per tonne	60.1 t CO2/t	16
CO2 emissions from pasture deforestation	75,318.3 t CO2	1
Territorial deforestation	2,118 ha	5
Land based CO2 emissions	1,155,113 t CO2	4
Water scarcity	2 /7	1

SOCIO-ECONOMIC INDICATORS	SCORE	STATE RANKING
GDP per capita	- USD/capita	-
GDP from agriculture	- %	-
Human Development Index	0.599 /1	10
Smallholder dominance	47 %	-
Reported cases of forced labour	-	-
Reported cases of land conflicts	-	-
Population	17,021	9

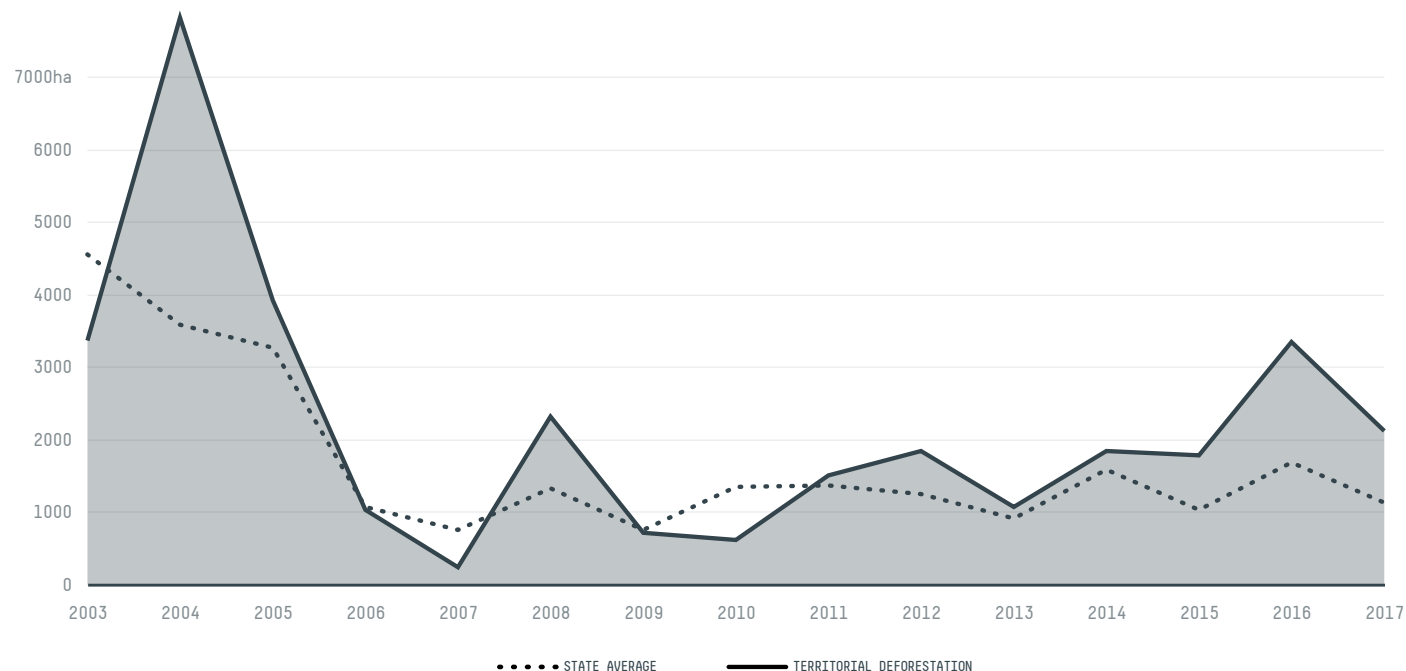
  

TERRITORIAL GOVERNANCE	SCORE	STATE RANKING
Legal Reserve deficit	3,268.3 ha	7
Legal Reserve deficit as a % of private land	1.7 %	-
Protected vegetation in private land	115,105 ha	-
Unprotected vegetation in private land	4,990.3 ha	15
Number of environmental embargoes	19	6

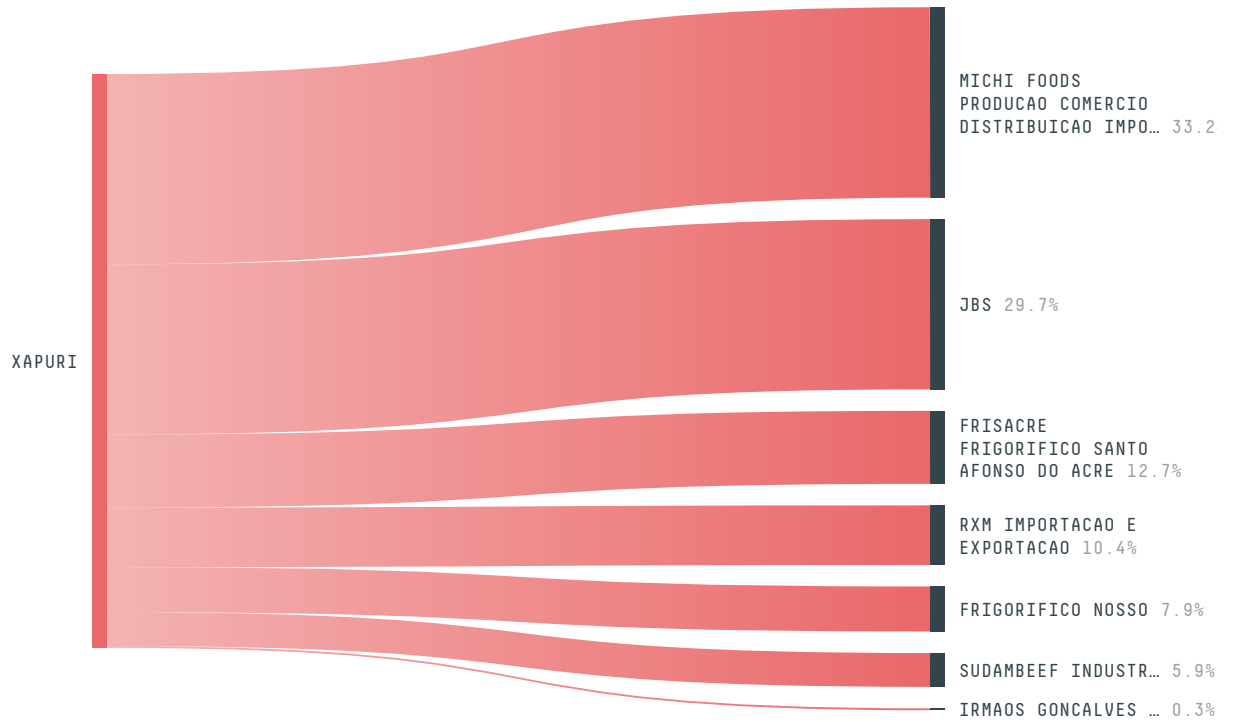
  

ACTOR COMMITMENTS	SCORE	STATE RANKING
Cattle products traded under zero deforestation commitment	29.7 %	5


## DEFORESTATION TRAJECTORY OF XAPURI




## TOP TRADERS OF BEEF IN XAPURI IN 2017




## TOP IMPORTING COUNTRIES OF BEEF FROM XAPURI IN 2017



Trase is a partnership between



In collaboration with



Donors

