



# trase

## Unai

COMMODITY YEAR COUNTRY BIOME  
**Beef 2017 Brazil Cerrado**

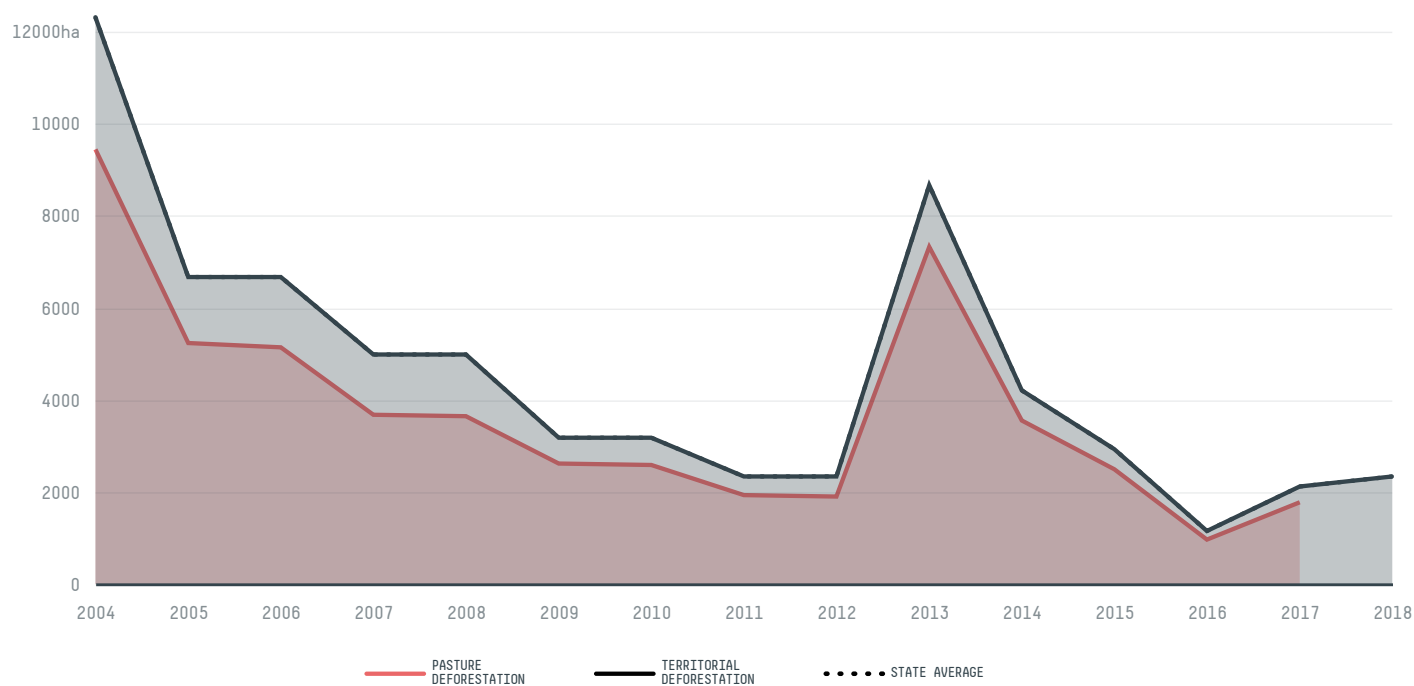
PASTURE AREA  
**293,436.2 ha**

The largest exporter of beef in Unai was Mataboi Alimentos, which accounted for 42.2% of the total exports, and the main destination was China (Mainland).

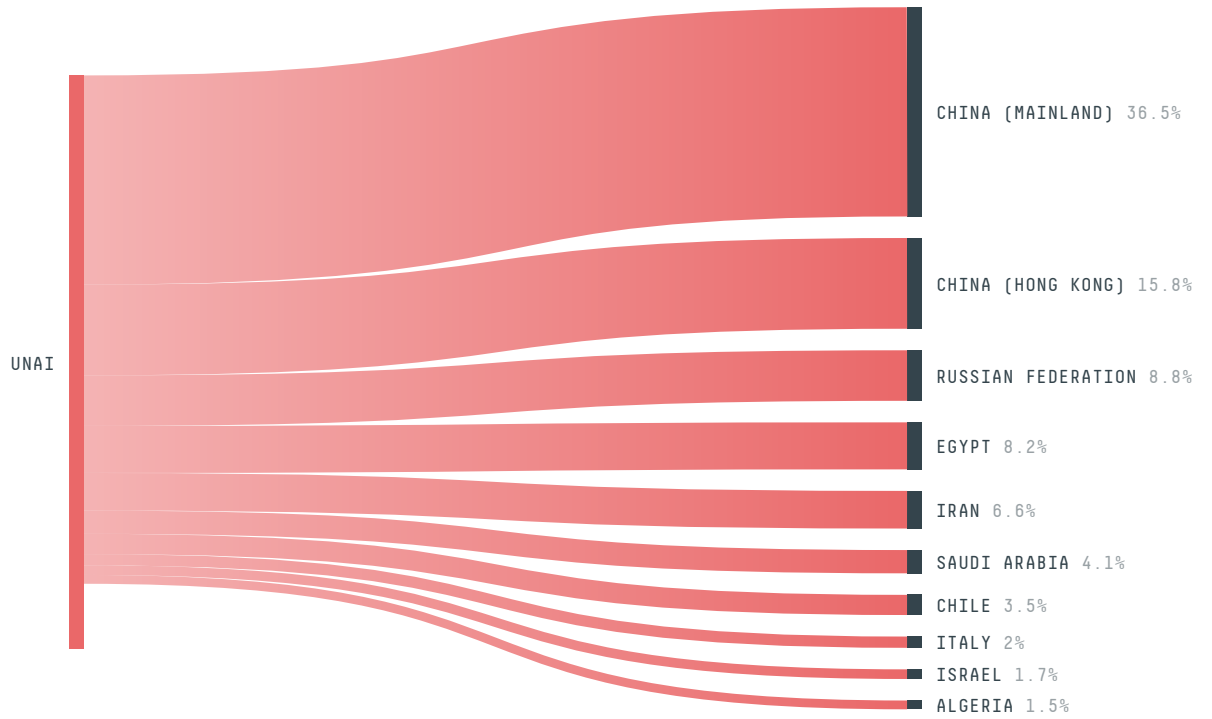
AGRICULTURAL INDICATORS	SCORE
Pasture area	293,436.2 ha
ENVIRONMENTAL INDICATORS	SCORE
Pasture deforestation	1,786 ha
Territorial deforestation	2,117 ha
CO2 emissions from pasture deforestation	291,457.3 t CO2
Land-based CO2 emissions	342,484.5 t CO2
Water scarcity	6 /7

SOCIO-ECONOMIC INDICATORS	SCORE
GDP per capita	- USD/capita
GDP from agriculture	- %
Human Development Index	0.736 /1
Smallholder dominance	33 %
Reported cases of forced labour	-
Reported cases of land conflicts	-
Population	81,693
TERRITORIAL GOVERNANCE	SCORE
Legal Reserve deficit	16,199.3 ha
Legal Reserve deficit as a % of private land	2.4 %
Protected vegetation in private land	102,668.5 ha
Unprotected vegetation in private land	65,743.6 ha
Number of environmental embargoes	0
ACTOR COMMITMENTS	SCORE

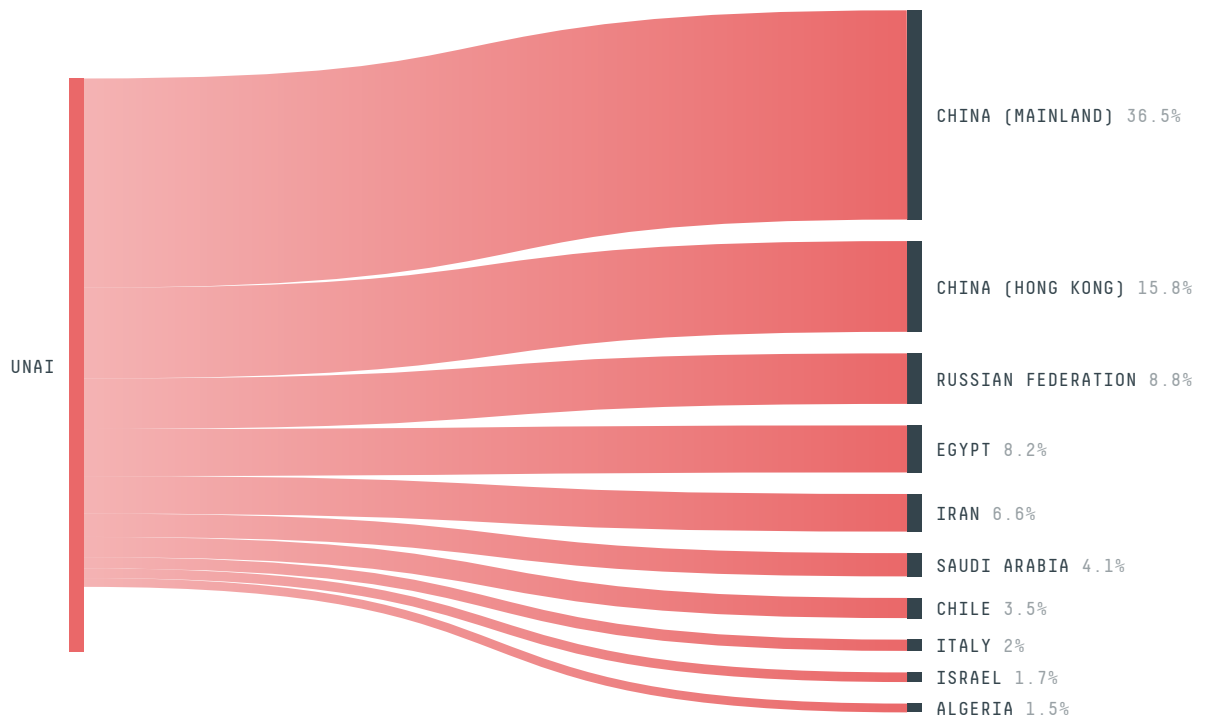
## DEFORESTATION TRAJECTORY OF UNAI



## TOP TRADERS OF BEEF IN UNAI IN 2017



## TOP IMPORTING COUNTRIES OF BEEF FROM UNAI IN 2017




Trase is a partnership between

 Stockholm Environment Institute

 Global Canopy Programme

In collaboration with

 vizzuality

 The European Forest Institute

and many other organizations and individuals.

Donors

 The Global Environment Facility

 WWF

 Europe

 Gordon and Betty Moore Foundation

 The Nature Conservancy

 Department for International Development

 Formas

 Norway's International Climate and Forest Initiative (NICFI)

[Terms of Use](#) · [Privacy policy](#) · [Cookie policy](#) · [Contact us](#)