



trase

Formoso

COMMODITY YEAR COUNTRY BIOME
Beef 2017 Brazil Cerrado

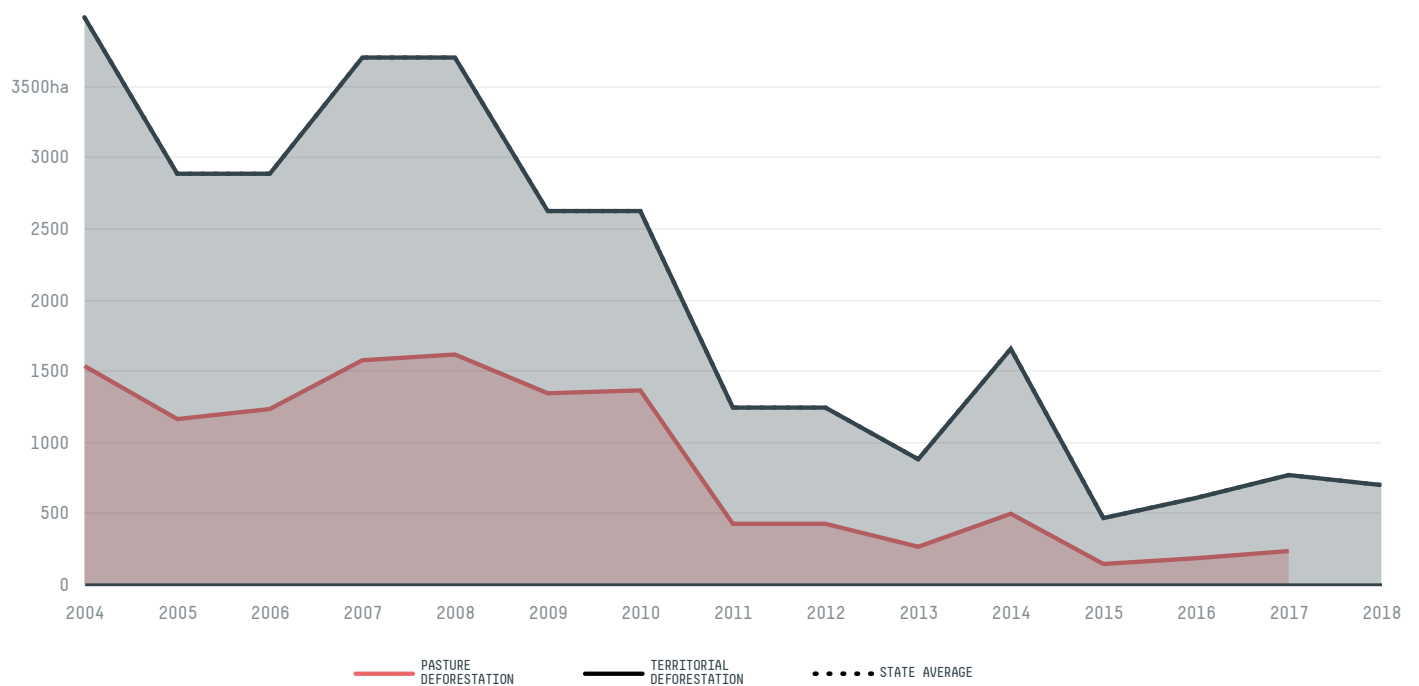
PASTURE AREA
27,532 ha

The largest exporter of beef in Formoso was Minerva, which accounted for 85.5% of the total exports, and the main destination was Egypt.

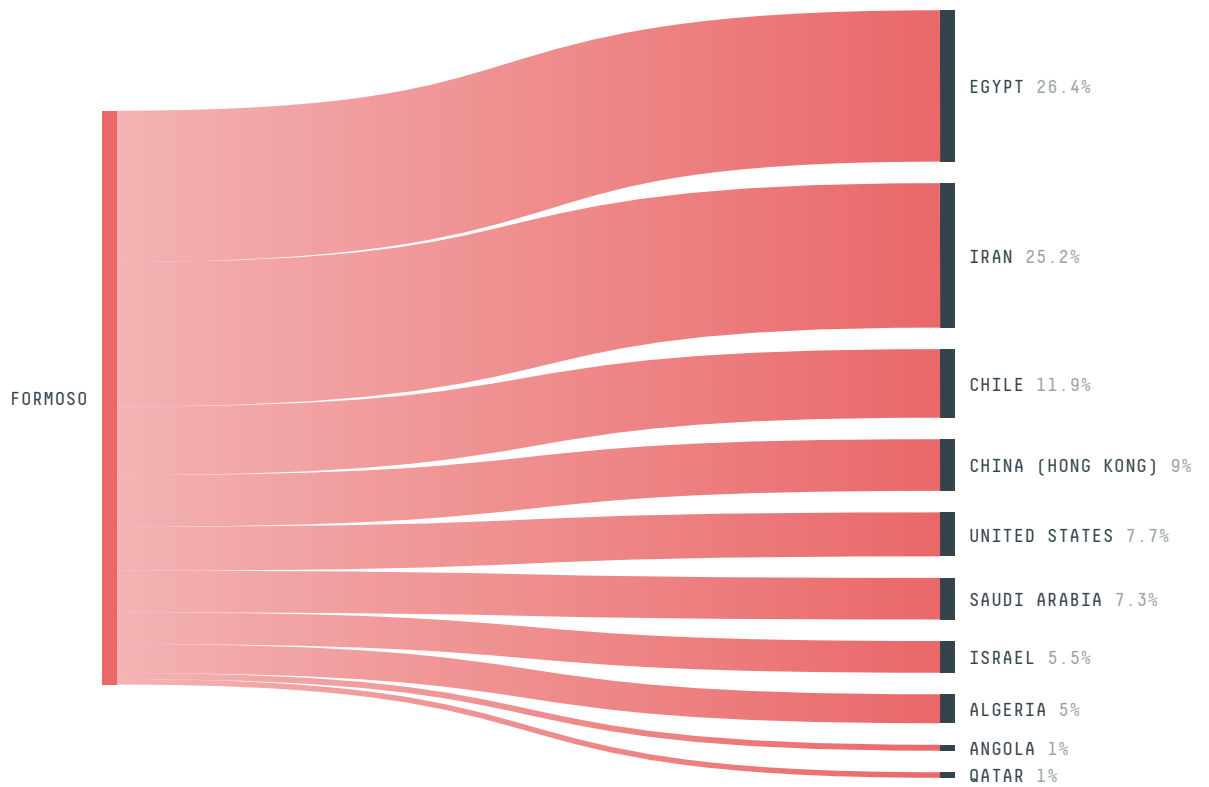
AGRICULTURAL INDICATORS	SCORE
Pasture area	27,532 ha
ENVIRONMENTAL INDICATORS	SCORE
Pasture deforestation	230.6 ha
Territorial deforestation	766 ha
CO2 emissions from pasture deforestation	20,598.2 t CO2
Land-based CO2 emissions	75,171.7 t CO2
Water scarcity	2 / 7

SOCIO-ECONOMIC INDICATORS	SCORE
GDP per capita	- USD/capita
GDP from agriculture	- %
Human Development Index	0.64 /1
Smallholder dominance	21 %
Reported cases of forced labour	-
Reported cases of land conflicts	-
Population	8,817
TERRITORIAL GOVERNANCE	SCORE
Legal Reserve deficit	1,237.8 ha
Legal Reserve deficit as a % of private land	0.5 %
Protected vegetation in private land	42,702.7 ha
Unprotected vegetation in private land	70,948.8 ha
Number of environmental embargoes	0
ACTOR COMMITMENTS	SCORE

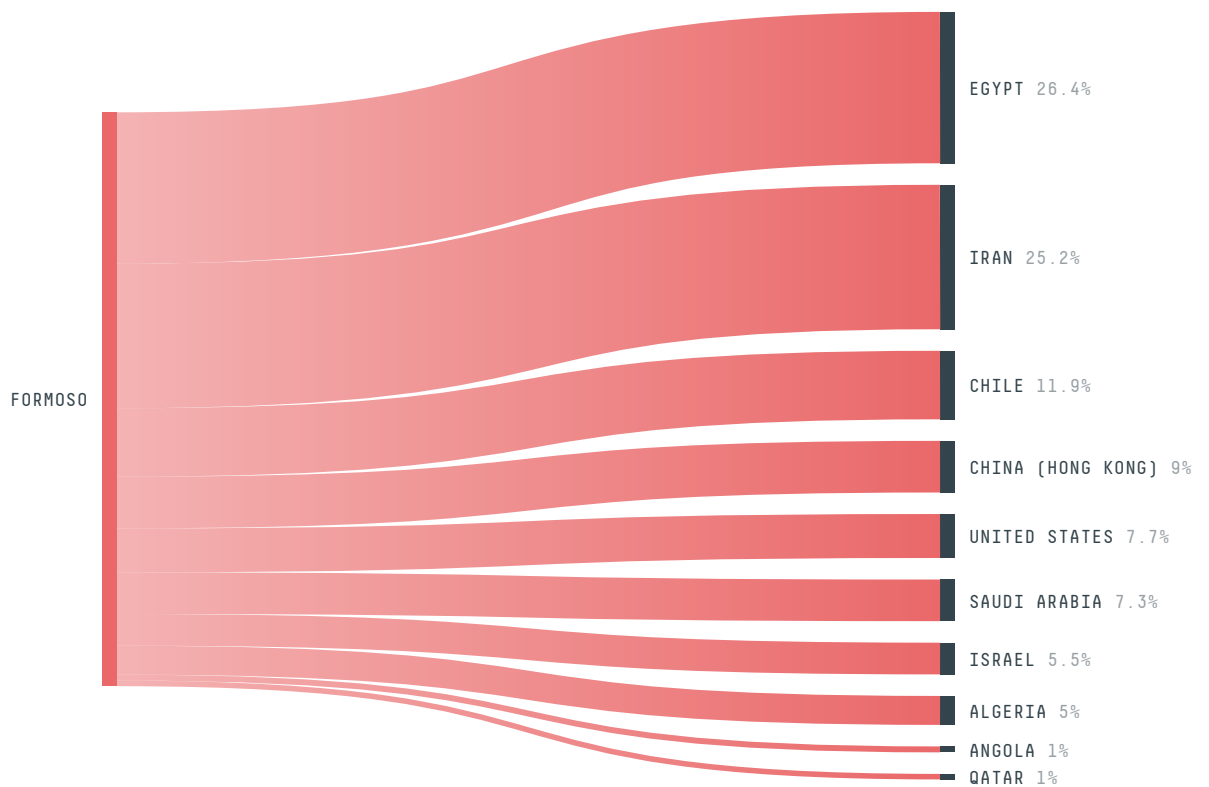
DEFORESTATION TRAJECTORY OF FORMOSO



TOP TRADERS OF BEEF IN FORMOSO IN 2017




TOP IMPORTING COUNTRIES OF BEEF FROM FORMOSO IN 2017




Trase is a partnership between

 Stockholm Environment Institute

 Global Canopy Programme

In collaboration with

 vizzuality

 The European Forest Institute

and many other organizations and individuals.

Donors

 The Global Environment Facility

 WWF


 Europe

 Gordon and Betty Moore Foundation

 The Nature Conservancy

 Department for International Development

 Formas

 Norway's International Climate and Forest Initiative (NICFI)

[Terms of Use](#) · [Privacy policy](#) · [Cookie policy](#) · [Contact us](#)