



trase

Bonfinopolis de minas

COMMODITY YEAR COUNTRY BIOME
Beef 2017 Brazil Cerrado

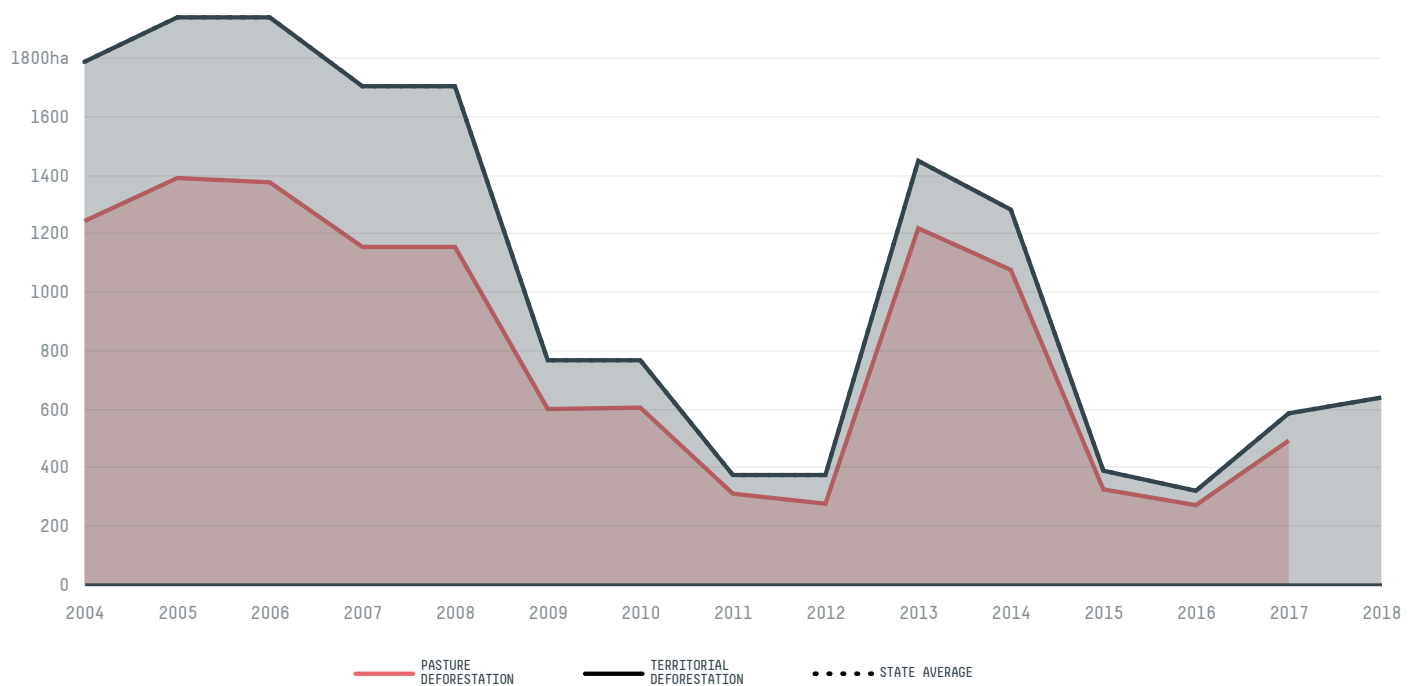
PASTURE AREA
55,453.1 ha

The largest exporter of beef in Bonfinopolis De Minas was Mataboi Alimentos, which accounted for 88.3% of the total exports, and the main destination was China (Mainland).

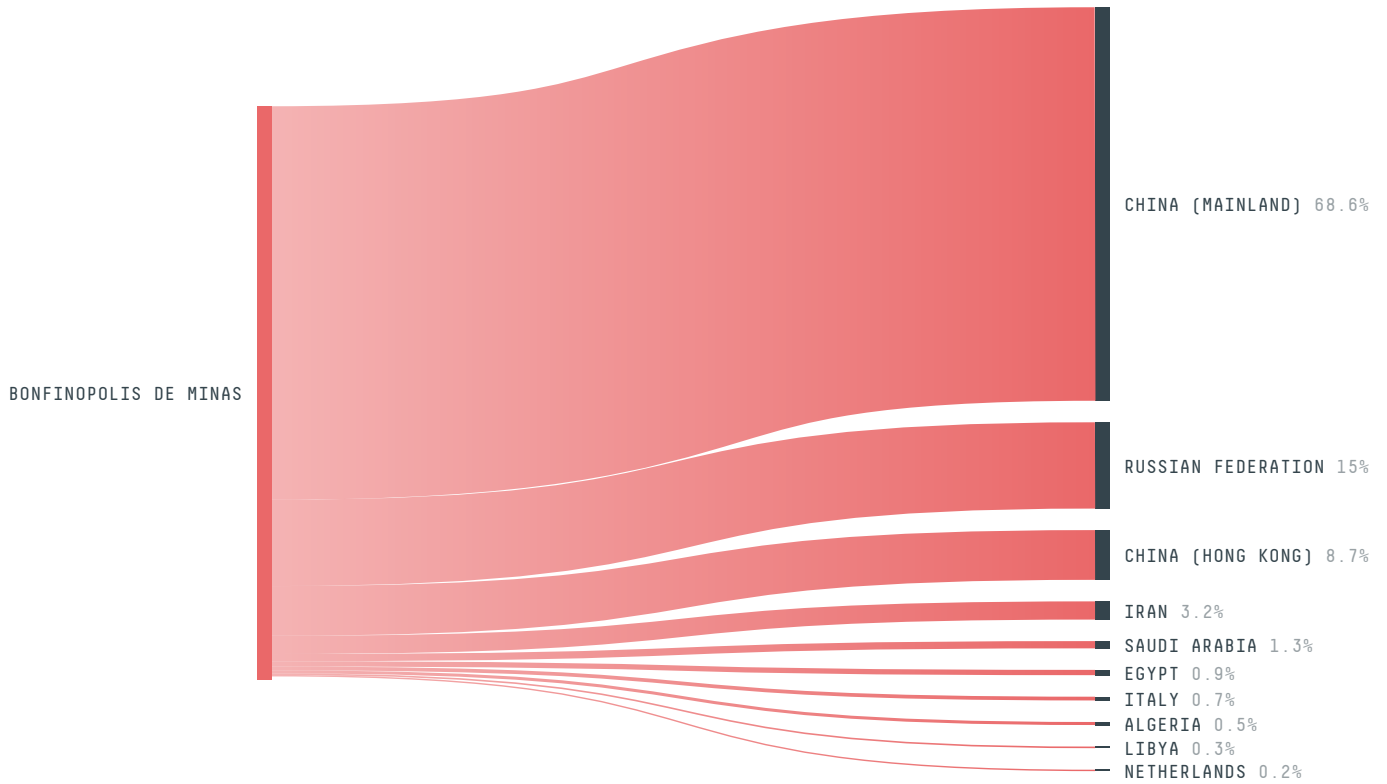
AGRICULTURAL INDICATORS	SCORE
Pasture area	55,453.1 ha
ENVIRONMENTAL INDICATORS	SCORE
Pasture deforestation	488.9 ha
Territorial deforestation	582 ha
CO2 emissions from pasture deforestation	56,015 t CO2
Land-based CO2 emissions	67,980.5 t CO2
Water scarcity	4 / 7

SOCIO-ECONOMIC INDICATORS	SCORE
GDP per capita	- USD/capita
GDP from agriculture	- %
Human Development Index	0.678 /1
Smallholder dominance	25 %
Reported cases of forced labour	-
Reported cases of land conflicts	-
Population	5,904
TERRITORIAL GOVERNANCE	SCORE
Legal Reserve deficit	2,298 ha
Legal Reserve deficit as a % of private land	1.8 %
Protected vegetation in private land	21,626.2 ha
Unprotected vegetation in private land	27,910.9 ha
Number of environmental embargoes	0
ACTOR COMMITMENTS	SCORE


DEFORESTATION TRAJECTORY OF BONFINOPOLIS DE MINAS



TOP TRADERS OF BEEF IN BONFINOPOLIS DE MINAS IN 2017




TOP IMPORTING COUNTRIES OF BEEF FROM BONFINOPOLIS DE MINAS IN 2017




Trase is a partnership between

 Stockholm Environment Institute

 Global Canopy Programme

In collaboration with

 vizzuality

 The European Forest Institute

and many other organizations and individuals.

Donors

 The Global Environment Facility

 WWF

 Europe

 Gordon and Betty Moore Foundation

 The Nature Conservancy

 Department for International Development

 Formas

 Norway's International Climate and Forest Initiative (NICFI)

[Terms of Use](#) · [Privacy policy](#) · [Cookie policy](#) · [Contact us](#)