



# trase

## Arinos

COMMODITY YEAR COUNTRY BIOME  
**Beef 2017 Brazil Cerrado**

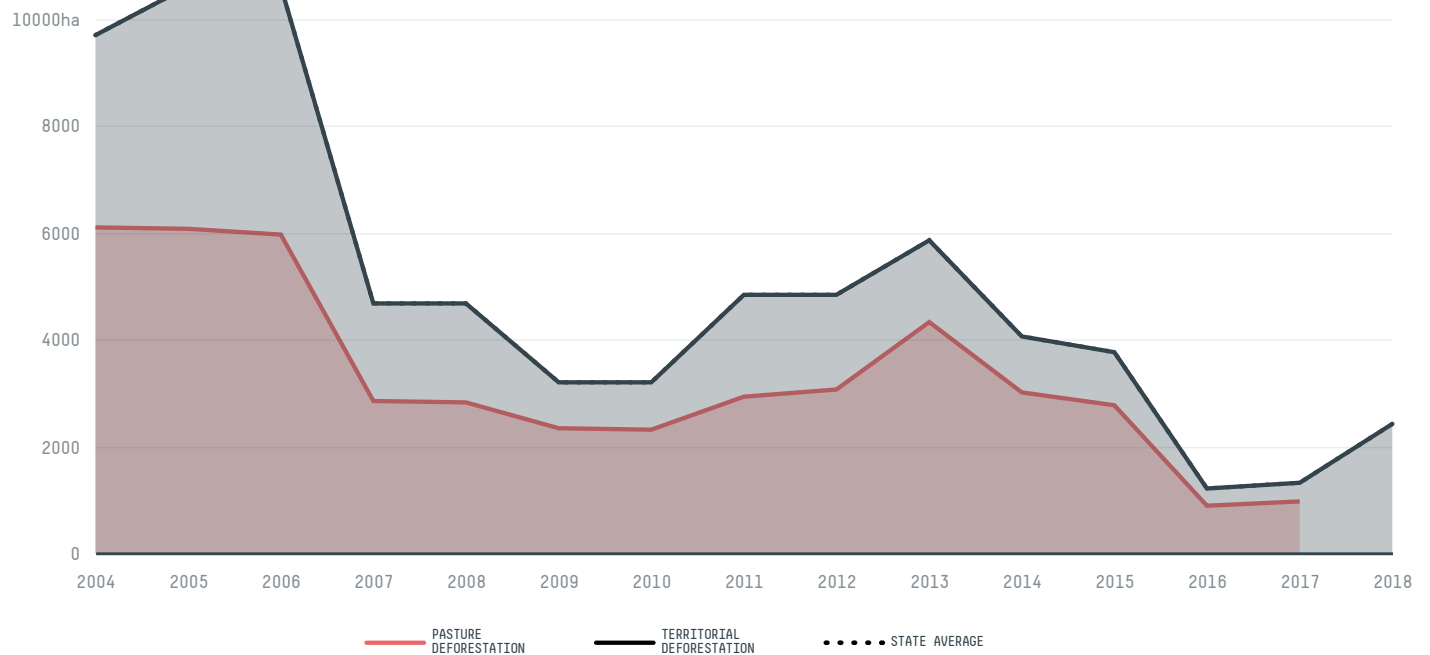
PASTURE AREA  
**130,452 ha**

The largest exporter of beef in Arinos was Minerva, which accounted for 69.3% of the total exports, and the main destination was Egypt.

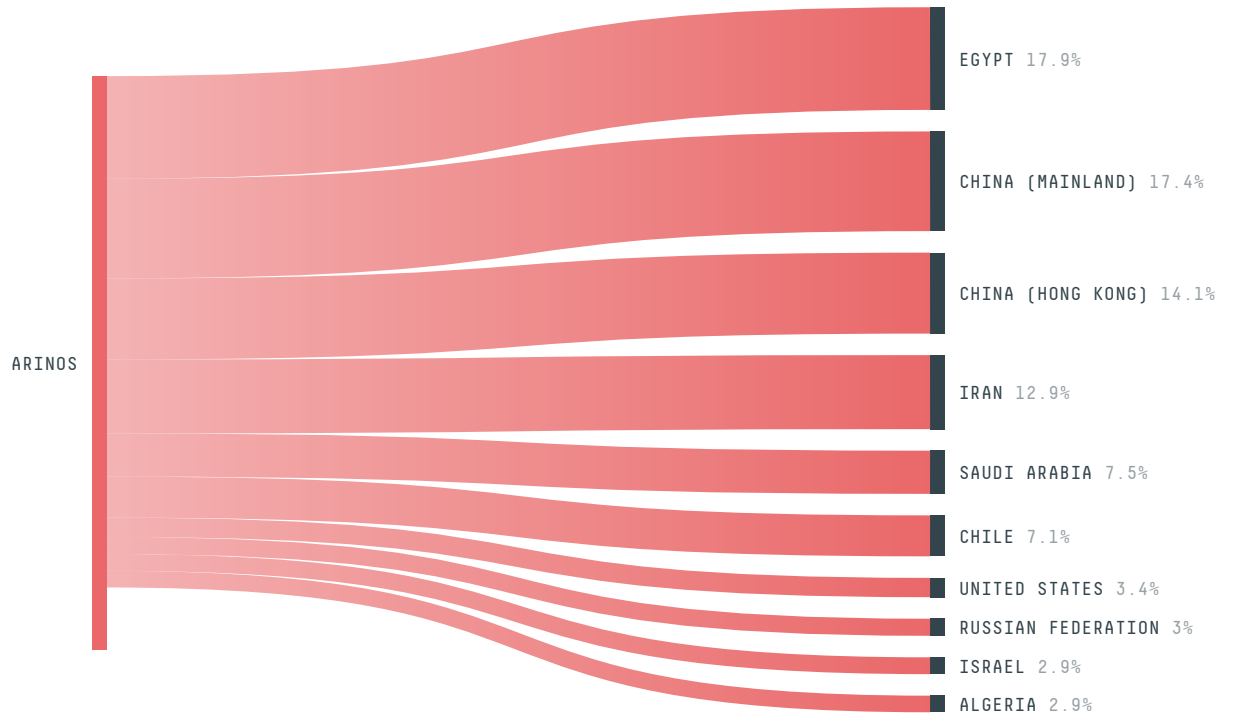
AGRICULTURAL INDICATORS	SCORE
Pasture area	130,452 ha
ENVIRONMENTAL INDICATORS	SCORE
Pasture deforestation	979.9 ha
Territorial deforestation	1,326 ha
CO2 emissions from pasture deforestation	123,724.9 t CO2
Land-based CO2 emissions	167,745.3 t CO2
Water scarcity	2 / 7

SOCIO-ECONOMIC INDICATORS	SCORE
GDP per capita	- USD/capita
GDP from agriculture	- %
Human Development Index	0.656 /1
Smallholder dominance	26 %
Reported cases of forced labour	-
Reported cases of land conflicts	-
Population	18,198
TERRITORIAL GOVERNANCE	SCORE
Legal Reserve deficit	604.8 ha
Legal Reserve deficit as a % of private land	0.2 %
Protected vegetation in private land	67,888.1 ha
Unprotected vegetation in private land	116,423.7 ha
Number of environmental embargoes	4
ACTOR COMMITMENTS	SCORE

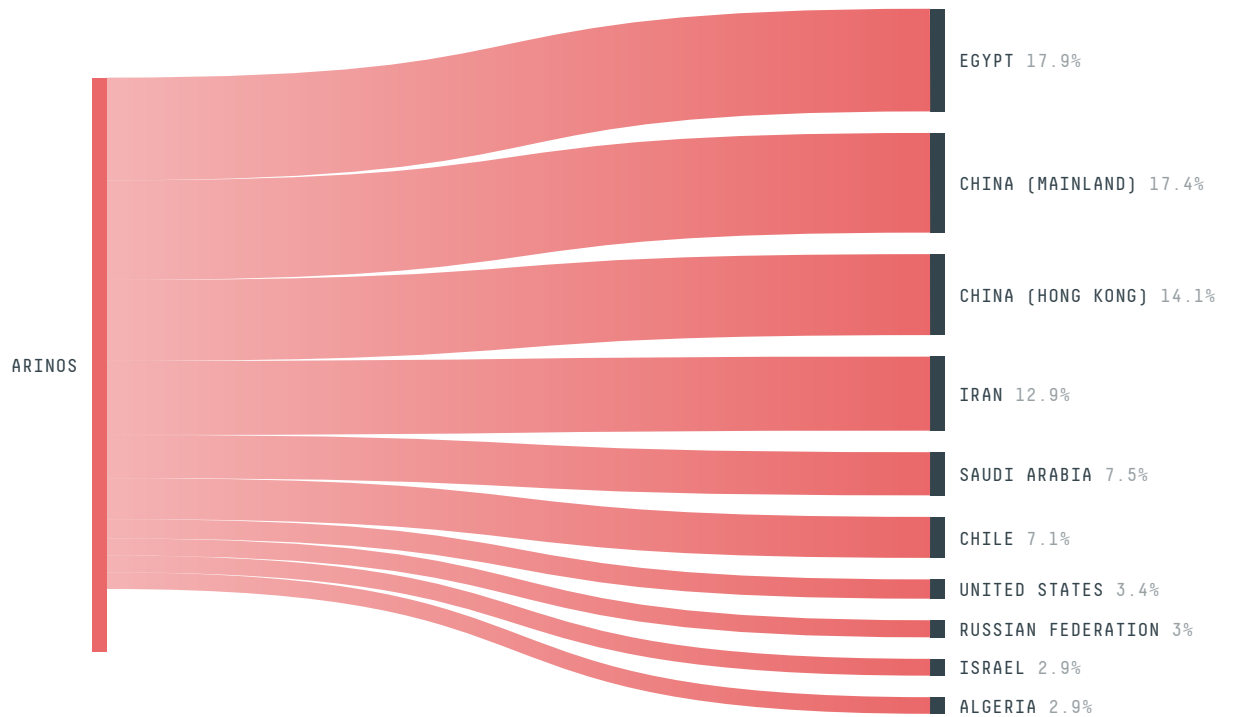
## DEFORESTATION TRAJECTORY OF ARINOS



## TOP TRADERS OF BEEF IN ARINOS IN 2017




## TOP IMPORTING COUNTRIES OF BEEF FROM ARINOS IN 2017





Trase is a partnership between

 Stockholm Environment Institute

 Global Canopy Programme

In collaboration with

 vizzuality

 The European Forest Institute

and many other organizations and individuals.

Donors

 The Global Environment Facility

 WWF

 Europe

 Gordon and Betty Moore Foundation

 The Nature Conservancy

 Department for International Development

 Formas

 Norway's International Climate and Forest Initiative (NICFI)

[Terms of Use](#) · [Privacy policy](#) · [Cookie policy](#) · [Contact us](#)