



# trase

## Pimenta

COMMODITY YEAR COUNTRY BIOME  
**Beef 2017 Brazil Cerrado**

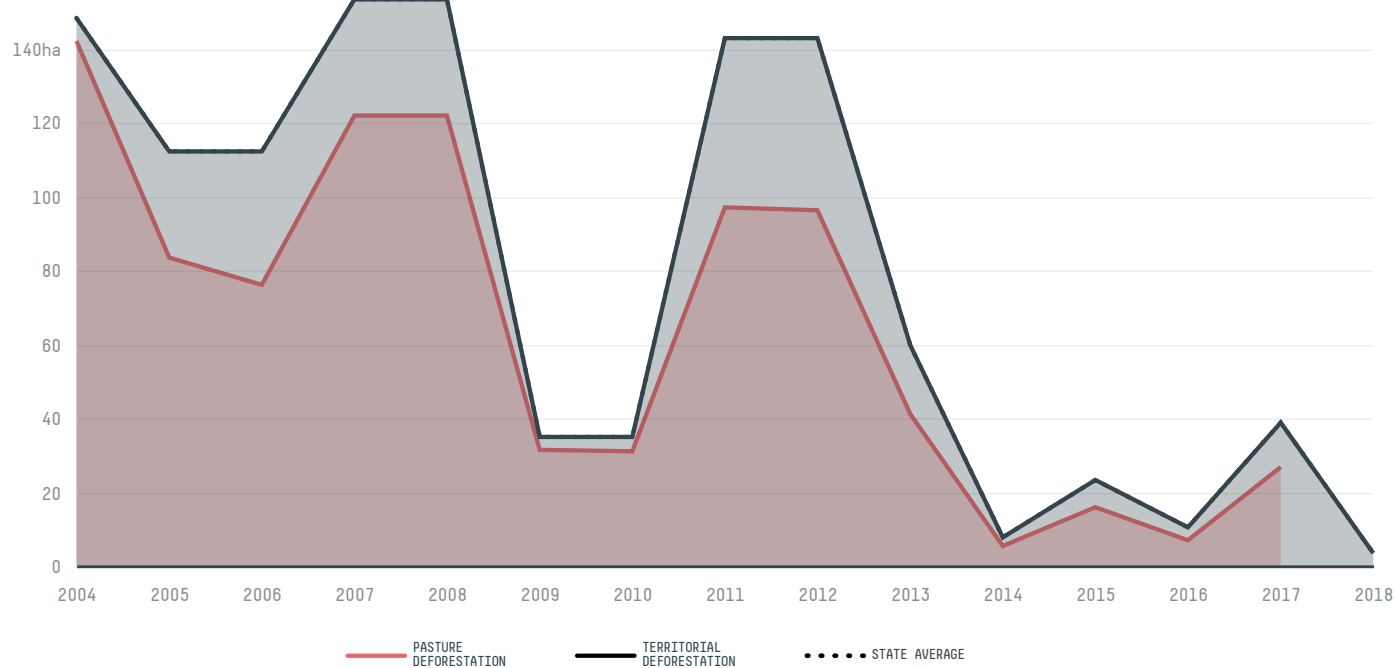
PASTURE AREA  
**20,362.7 ha**

The largest exporter of beef in Pimenta was Plena Alimentos, which accounted for 93.0% of the total exports, and the main destination was China (Hong Kong).

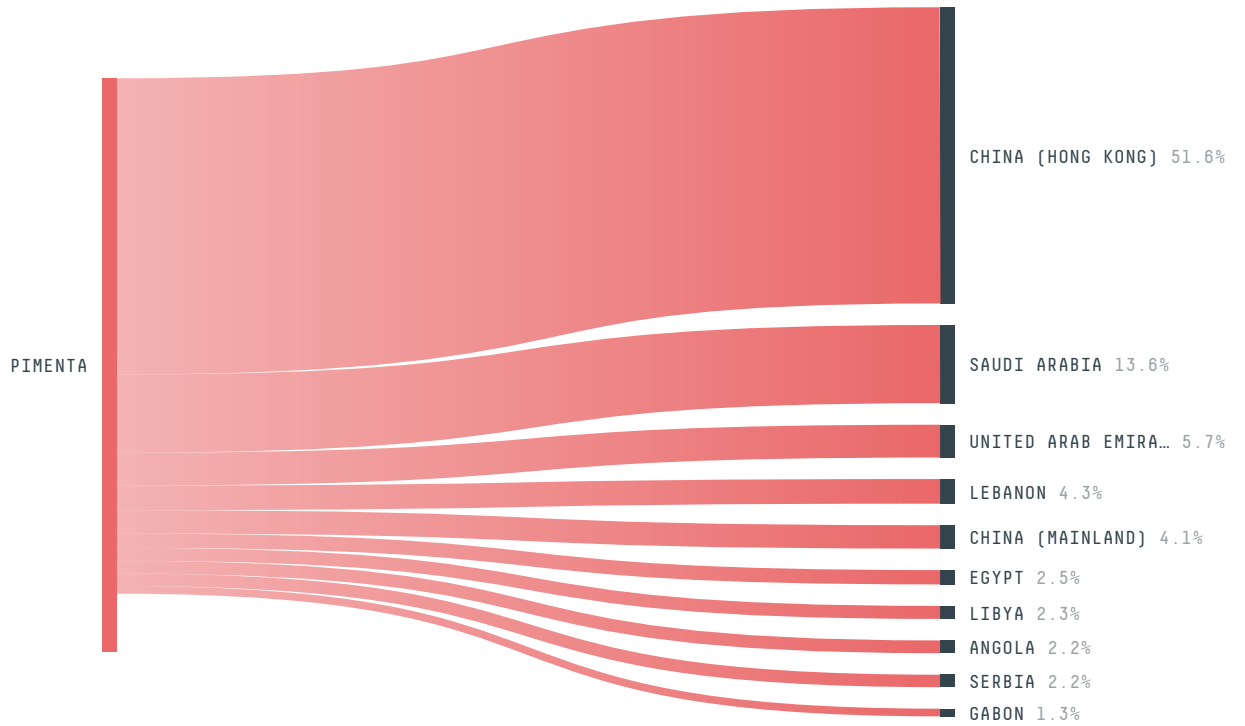
AGRICULTURAL INDICATORS	SCORE
Pasture area	20,362.7 ha
ENVIRONMENTAL INDICATORS	SCORE
Pasture deforestation	26.8 ha
Territorial deforestation	39 ha
CO2 emissions from pasture deforestation	10,481.4 t CO2
Land-based CO2 emissions	15,208 t CO2
Water scarcity	2 / 7

SOCIO-ECONOMIC INDICATORS	SCORE
GDP per capita	- USD/capita
GDP from agriculture	- %
Human Development Index	0.686 /1
Smallholder dominance	58 %
Reported cases of forced labour	-
Reported cases of land conflicts	-
Population	8,582
TERRITORIAL GOVERNANCE	SCORE
Legal Reserve deficit	381.8 ha
Legal Reserve deficit as a % of private land	1.4 %
Protected vegetation in private land	2,428.8 ha
Unprotected vegetation in private land	1,467 ha
Number of environmental embargoes	0
ACTOR COMMITMENTS	SCORE

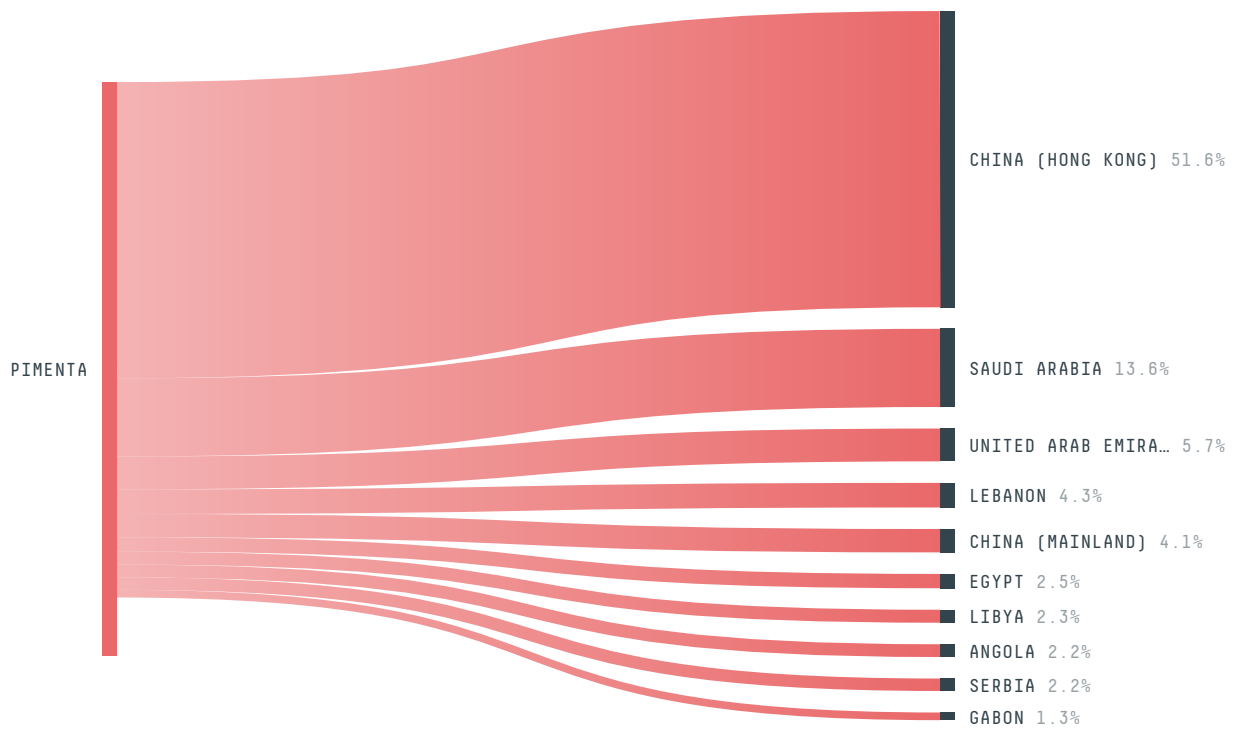
### DEFORESTATION TRAJECTORY OF PIMENTA



## TOP TRADERS OF BEEF IN PIMENTA IN 2017




## TOP IMPORTING COUNTRIES OF BEEF FROM PIMENTA IN 2017





Trase is a partnership between

 Stockholm Environment Institute

 Global Canopy Programme

In collaboration with

 vizzuality

 The European Forest Institute

and many other organizations and individuals.

Donors

 The Global Environment Facility

 WWF

 Europe

 Gordon and Betty Moore Foundation

 The Nature Conservancy

 Department for International Development

 Formas

 Norway's International Climate and Forest Initiative (NICFI)

[Terms of Use](#) · [Privacy policy](#) · [Cookie policy](#) · [Contact us](#)