



trase

Brasileia

COMMODITY YEAR COUNTRY BIOME STATE
Beef 2017 Brazil Amazonia Acre

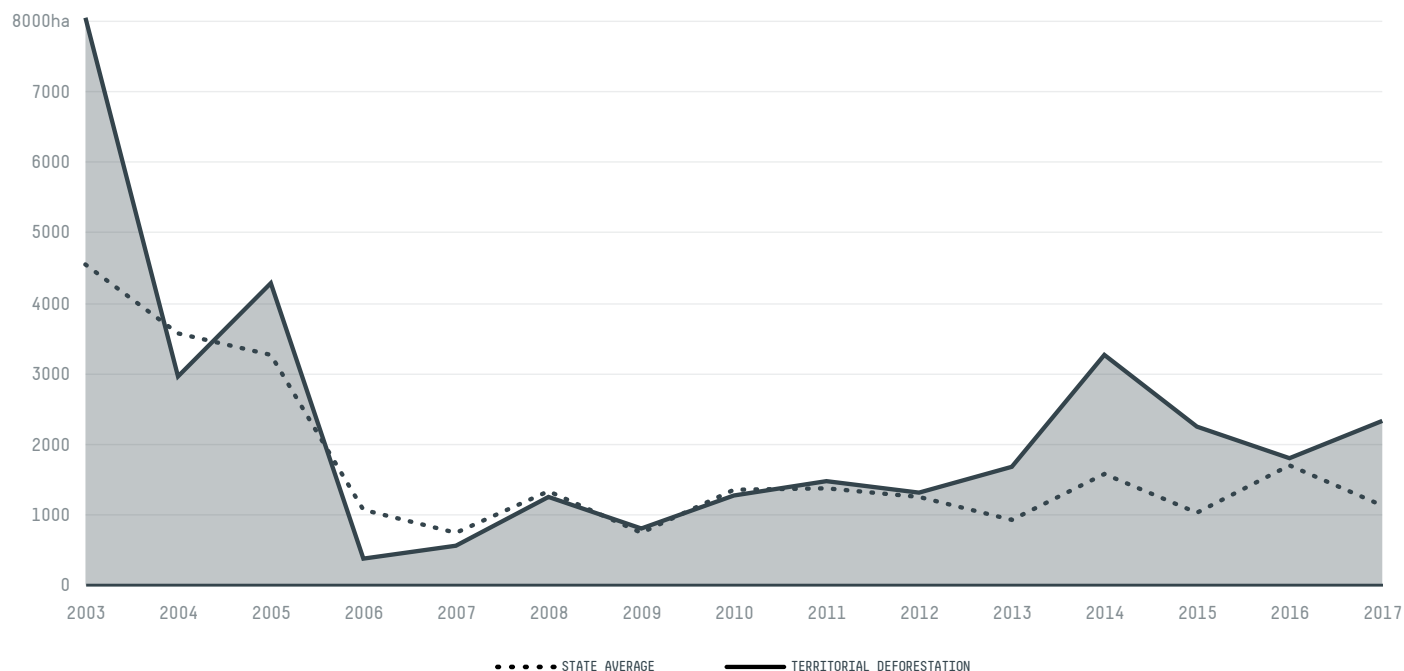
PASTURE AREA
113,505 ha

The largest exporter of beef in Brasileia was Michi Foods Producao Comercio Distribuicao Importacao E, which accounted for 33.4% of the total exports, and the main destination was China (Hong Kong).


AGRICULTURAL INDICATORS	SCORE	STATE RANKING
Pasture area	113,505 ha	7
Cattle stocking rate	1.6 heads/ha	4
ENVIRONMENTAL INDICATORS	SCORE	STATE RANKING
Cattle deforestation per tonne	0.1 ha/t	14
Pasture deforestation	70.7 ha	8
CO2 emissions from cattle deforestation per tonne	69.4 t CO2/t	14
CO2 emissions from pasture deforestation	42,579.2 t CO2	5
Territorial deforestation	2,330 ha	4
Land based CO2 emissions	1,134,093 t CO2	5
Water scarcity	2 /7	1

SOCIO-ECONOMIC INDICATORS	SCORE	STATE RANKING
GDP per capita	- USD/capita	-
GDP from agriculture	- %	-
Human Development Index	0.614 /1	7
Smallholder dominance	78 %	-
Reported cases of forced labour	-	-
Reported cases of land conflicts	-	-
Population	22,899	6
TERRITORIAL GOVERNANCE	SCORE	STATE RANKING
Legal Reserve deficit	234.7 ha	13
Legal Reserve deficit as a % of private land	0.1 %	-
Protected vegetation in private land	83,452.6 ha	-
Unprotected vegetation in private land	964.2 ha	19
Number of environmental embargoes	2	12
ACTOR COMMITMENTS	SCORE	STATE RANKING
Cattle products traded under zero deforestation commitment	29.6 %	6

DEFORESTATION TRAJECTORY OF BRASILEIA




TOP TRADERS OF BEEF IN BRASILEIA IN 2017




TOP IMPORTING COUNTRIES OF BEEF FROM BRASILEIA IN 2017



Trase is a partnership between



In collaboration with



Donors

