



# trase

## Porto acre

COMMODITY YEAR COUNTRY BIOME STATE  
**Beef 2017 Brazil Amazonia Acre**

PASTURE AREA  
**117,212 ha**

The largest exporter of beef in Porto Acre was Michi Foods Producao Comercio Distribuicao Importacao E, which accounted for 33.0% of the total exports, and the main destination was China (Hong Kong).

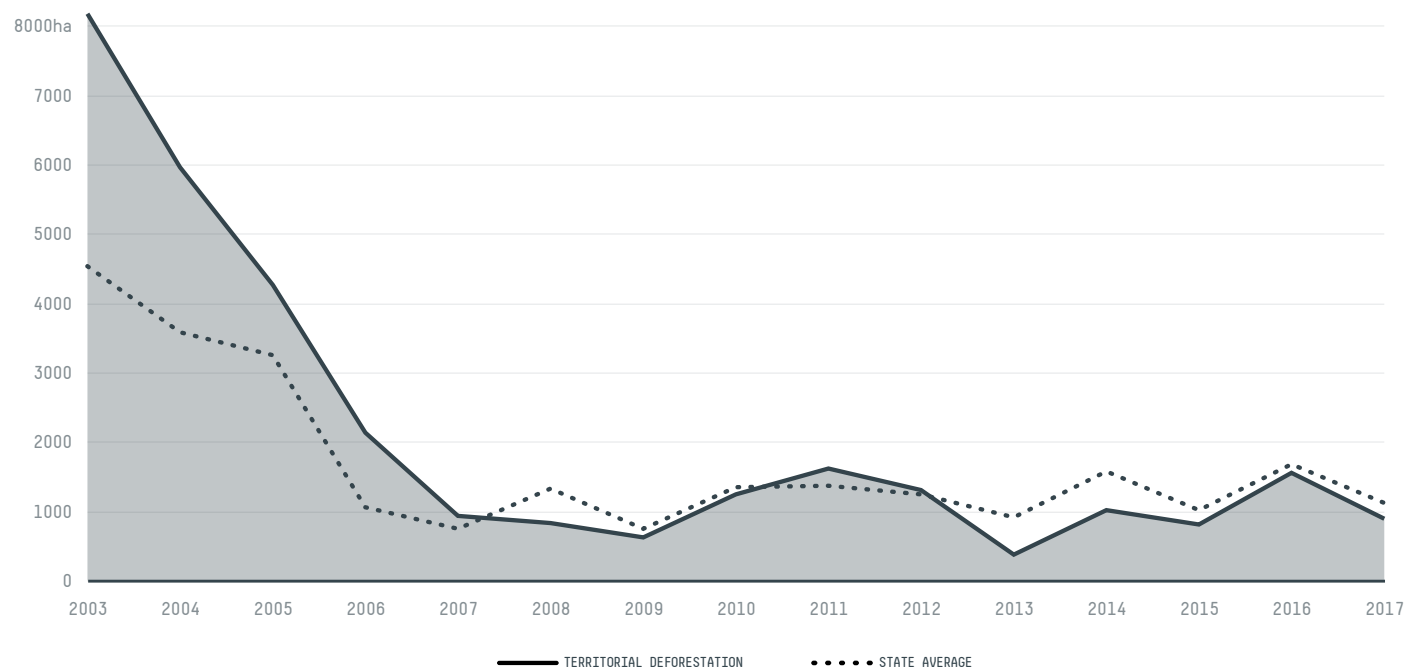
AGRICULTURAL INDICATORS	SCORE	STATE RANKING
Pasture area	117,212 ha	6
Cattle stocking rate	1.7 heads/ha	3


ENVIRONMENTAL INDICATORS	SCORE	STATE RANKING
Cattle deforestation per tonne	0.1 ha/t	19
Pasture deforestation	39.6 ha	15
CO2 emissions from cattle deforestation per tonne	41.8 t CO2/t	19
CO2 emissions from pasture deforestation	26,447 t CO2	9
Territorial deforestation	890 ha	10
Land based CO2 emissions	474,230 t CO2	9
Water scarcity	2 /7	1

SOCIO-ECONOMIC INDICATORS	SCORE	STATE RANKING
GDP per capita	- USD/capita	-
GDP from agriculture	- %	-
Human Development Index	0.576 /1	13
Smallholder dominance	51 %	-
Reported cases of forced labour	-	-
Reported cases of land conflicts	2	5
Population	16,029	12
TERRITORIAL GOVERNANCE	SCORE	STATE RANKING
Legal Reserve deficit	3,498.9 ha	6
Legal Reserve deficit as a % of private land	1.2 %	-
Protected vegetation in private land	170,452.2 ha	-
Unprotected vegetation in private land	5,171.8 ha	14
Number of environmental embargoes	18	7
ACTOR COMMITMENTS	SCORE	STATE RANKING
Cattle products traded under zero deforestation commitment	30 %	3

## DEFORESTATION TRAJECTORY OF PORTO ACRE




## TOP TRADERS OF BEEF IN PORTO ACRE IN 2017



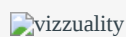
## TOP IMPORTING COUNTRIES OF BEEF FROM PORTO ACRE IN 2017



Trase is a partnership between



In collaboration with



and many other organizations and

Donors



This website uses cookies to provide you with an improved user experience. By continuing to browse this site, you consent to the use of cookies and similar technologies. Please visit our [privacy policy](#) for further details.

I AGREE