



trase

Ibia

COMMODITY YEAR COUNTRY BIOME
Beef 2017 Brazil Cerrado

PASTURE AREA
77,520.2 ha

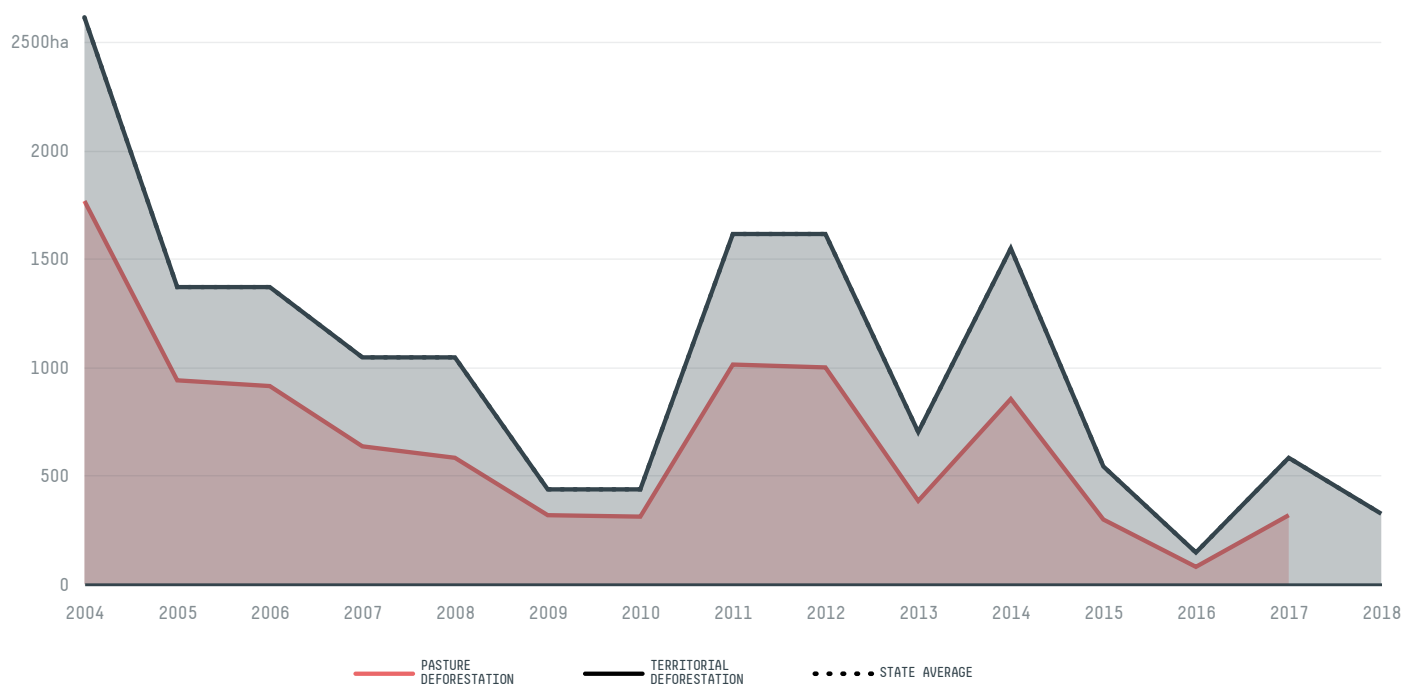
The largest exporter of beef in Ibia was Mataboi Alimentos, which accounted for 84.8% of the total exports, and the main destination was China (Mainland).

AGRICULTURAL INDICATORS	SCORE
Pasture area	77,520.2 ha

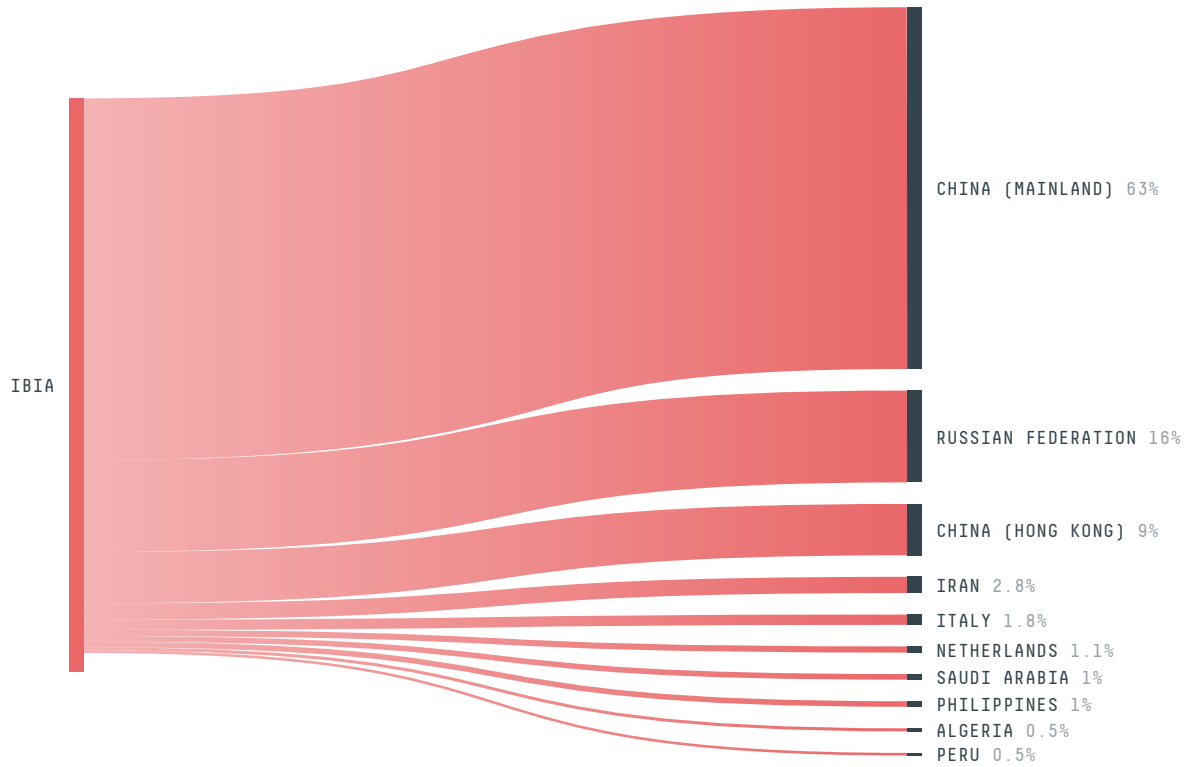
ENVIRONMENTAL INDICATORS	SCORE
Pasture deforestation	320.3 ha
Territorial deforestation	583 ha
CO2 emissions from pasture deforestation	21,990.2 t CO2
Land-based CO2 emissions	40,621.3 t CO2
Water scarcity	3 / 7

SOCIO-ECONOMIC INDICATORS	SCORE
GDP per capita	- USD/capita
GDP from agriculture	- %
Human Development Index	0.718 /1
Smallholder dominance	26 %
Reported cases of forced labour	-
Reported cases of land conflicts	-
Population	24,435
TERRITORIAL GOVERNANCE	SCORE
Legal Reserve deficit	629.9 ha
Legal Reserve deficit as a % of private land	0.3 %
Protected vegetation in private land	41,034.2 ha
Unprotected vegetation in private land	43,929.1 ha
Number of environmental embargoes	0
ACTOR COMMITMENTS	SCORE

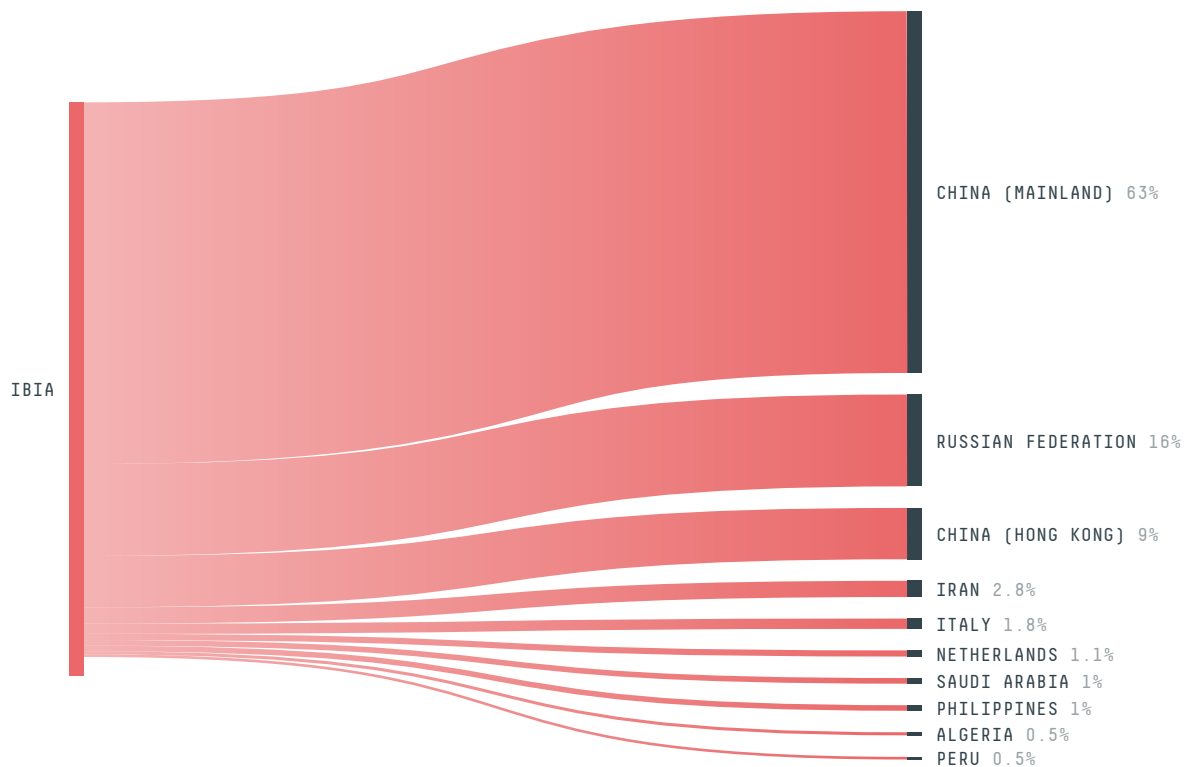
DEFORESTATION TRAJECTORY OF IBIA



TOP TRADERS OF BEEF IN IBIA IN 2017



TOP IMPORTING COUNTRIES OF BEEF FROM IBIA IN 2017



Trase is a partnership between

 Stockholm Environment Institute

 Global Canopy Programme

In collaboration with

 vizzuality

 The European Forest Institute

and many other organizations and individuals.

Donors

 The Global Environment Facility

 WWF

 Europe

 Gordon and Betty Moore Foundation

 The Nature Conservancy

 Department for International Development

 Formas

 Norway's International Climate and Forest Initiative (NICFI)

[Terms of Use](#) · [Privacy policy](#) · [Cookie policy](#) · [Contact us](#)