



# trase

## Araxa

COMMODITY YEAR COUNTRY BIOME  
**Beef 2017 Brazil Cerrado**

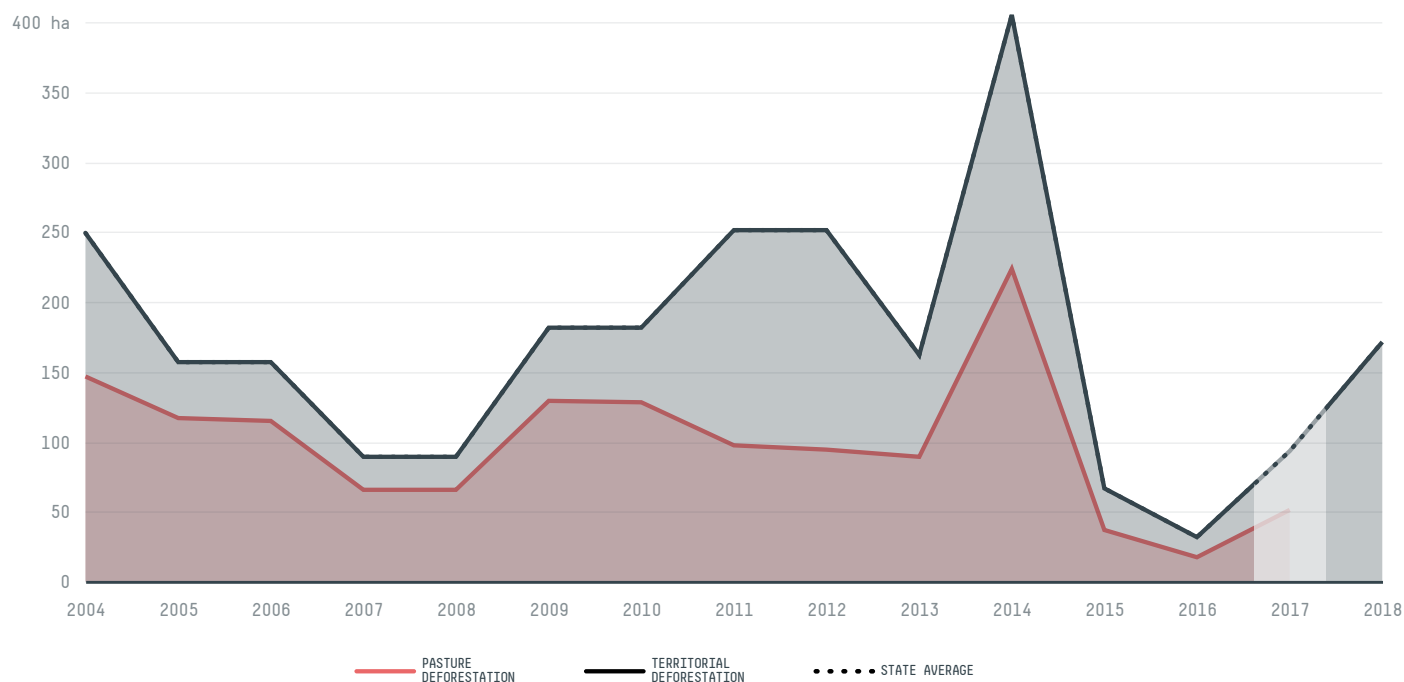
PASTURE AREA  
**50,025.7 ha**

The largest exporter of beef in Araxa was Mataboi Alimentos, which accounted for 47.0% of the total exports, and the main destination was China (Mainland).

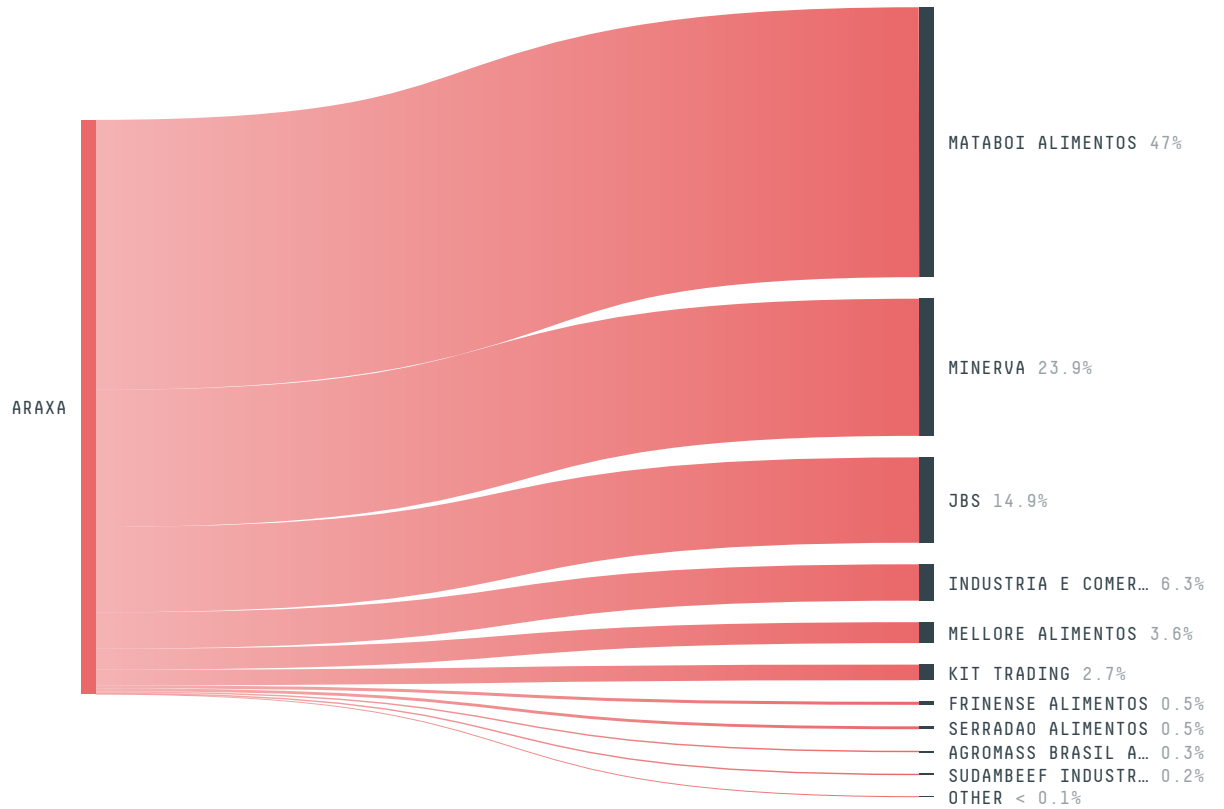
AGRICULTURAL INDICATORS	SCORE
Pasture area	50,025.7 ha
ENVIRONMENTAL INDICATORS	SCORE
Pasture deforestation	51.5 ha
Territorial deforestation	93 ha
CO2 emissions from pasture deforestation	3,392.2 t CO2
Land-based CO2 emissions	6,150.4 t CO2
Water scarcity	4 /7

SOCIO-ECONOMIC INDICATORS	SCORE
GDP per capita	- USD/capita
GDP from agriculture	- %
Human Development Index	0.772 /1
Smallholder dominance	34 %
Reported cases of forced labour	-
Reported cases of land conflicts	-
Population	99,986
TERRITORIAL GOVERNANCE	SCORE
Legal Reserve deficit	550.3 ha
Legal Reserve deficit as a % of private land	0.6 %
Protected vegetation in private land	15,531.1 ha
Unprotected vegetation in private land	12,519.7 ha
Number of environmental embargoes	0
ACTOR COMMITMENTS	SCORE

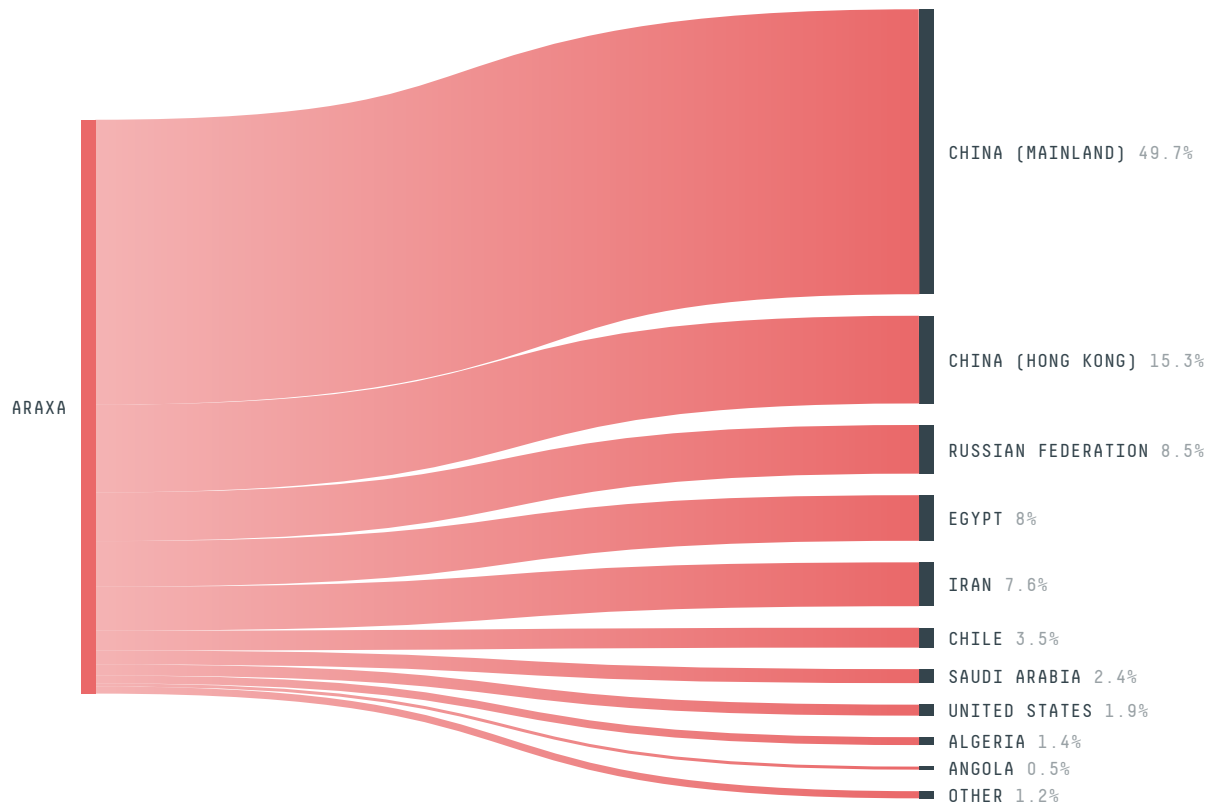
## DEFORESTATION TRAJECTORY OF ARAXA



## TOP TRADERS OF BEEF IN ARAXA IN 2017




## TOP IMPORTING COUNTRIES OF BEEF FROM ARAXA IN 2017



Trase is a partnership between

 Stockholm Environment Institute

 Global Canopy Programme

In collaboration with

 vizzuality

 The European Forest Institute

and many other organizations and individuals.

Donors

 The Global Environment Facility

 WWF


 Europe

 Gordon and Betty Moore Foundation

 The Nature Conservancy

 Department for International Development

 Formas

 Norway's International Climate and Forest Initiative (NICFI)

[Terms of Use](#) · [Privacy policy](#) · [Cookie policy](#) · [Contact us](#)