



trase

Placido de castro

COMMODITY YEAR COUNTRY BIOME STATE
Beef 2017 Brazil Amazonia Acre

PASTURE AREA
132,895 ha

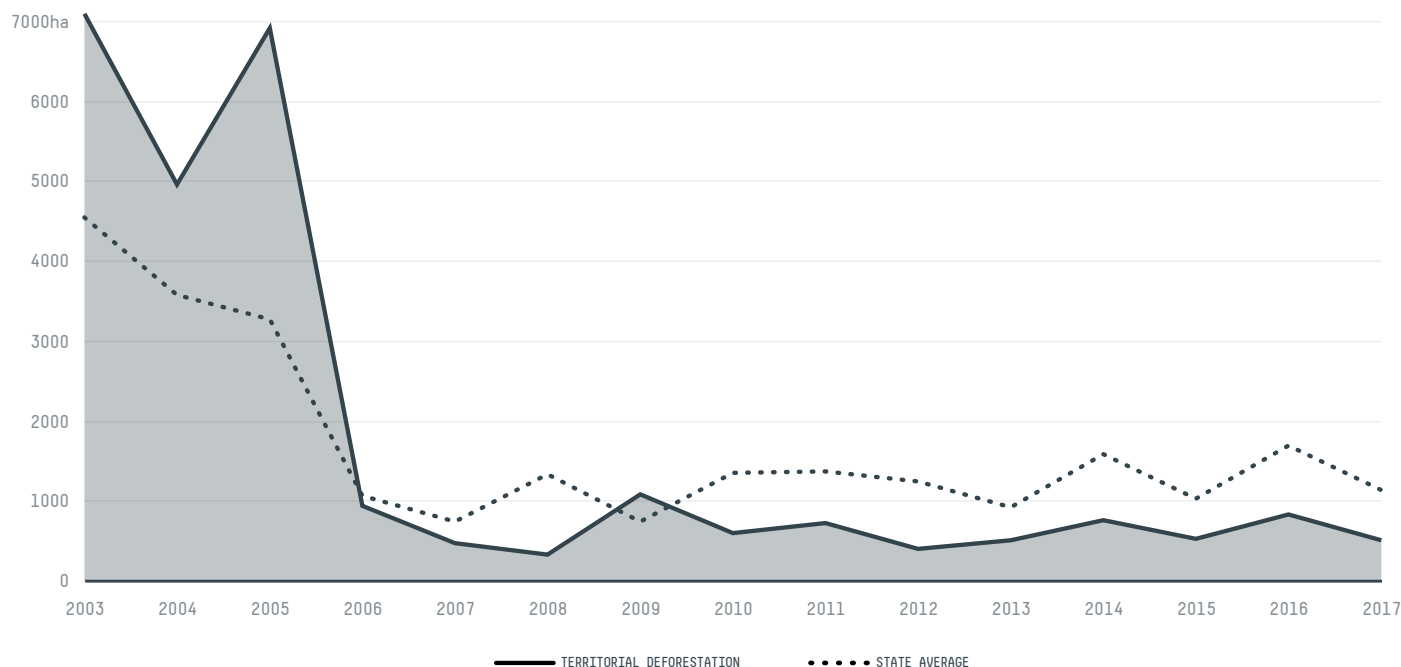
The largest exporter of beef in Placido De Castro was Michi Foods Producao Comercio Distribuicao Importacao E, which accounted for 33.0% of the total exports, and the main destination was China (Hong Kong).

AGRICULTURAL INDICATORS	SCORE	STATE RANKING
Pasture area	132,895 ha	4
Cattle stocking rate	1.6 heads/ha	4


ENVIRONMENTAL INDICATORS	SCORE	STATE RANKING
Cattle deforestation per tonne	0 ha/t	22
Pasture deforestation	13.1 ha	25
CO2 emissions from cattle deforestation per tonne	19.7 t CO2/t	22
CO2 emissions from pasture deforestation	8,608.2 t CO2	19
Territorial deforestation	496 ha	17
Land based CO2 emissions	263,522 t CO2	17
Water scarcity	2 /7	1

SOCIO-ECONOMIC INDICATORS	SCORE	STATE RANKING
GDP per capita	- USD/capita	-
GDP from agriculture	- %	-
Human Development Index	0.622 /1	6
Smallholder dominance	50 %	-
Reported cases of forced labour	-	-
Reported cases of land conflicts	-	-
Population	17,795	8
TERRITORIAL GOVERNANCE	SCORE	STATE RANKING
Legal Reserve deficit	5,188.4 ha	3
Legal Reserve deficit as a % of private land	8.2 %	-
Protected vegetation in private land	21,105.8 ha	-
Unprotected vegetation in private land	192.3 ha	22
Number of environmental embargoes	1	13
ACTOR COMMITMENTS	SCORE	STATE RANKING
Cattle products traded under zero deforestation commitment	30 %	3

DEFORESTATION TRAJECTORY OF PLACIDO DE CASTRO




TOP TRADERS OF BEEF IN PLACIDO DE CASTRO IN 2017




TOP IMPORTING COUNTRIES OF BEEF FROM PLACIDO DE CASTRO IN 2017



Trase is a partnership between



In collaboration with



and many other organizations and

Donors



This website uses cookies to provide you with an improved user experience. By continuing to browse this site, you consent to the use of cookies and similar technologies. Please visit our [privacy policy](#) for further details.

I AGREE