



trase

Estrela do indaia

COMMODITY YEAR COUNTRY BIOME
Beef 2017 Brazil Cerrado

PASTURE AREA
43,438.9 ha

The largest exporter of beef in Estrela Do Indaia was Plena Alimentos, which accounted for 97.3% of the total exports, and the main destination was China (Hong Kong).

AGRICULTURAL INDICATORS	SCORE
Pasture area	43,438.9 ha
ENVIRONMENTAL INDICATORS	SCORE
Pasture deforestation	118.5 ha
Territorial deforestation	130 ha
CO2 emissions from pasture deforestation	10,248.6 t CO2
Land-based CO2 emissions	11,275.2 t CO2
Water scarcity	2 / 7

SOCIO-ECONOMIC INDICATORS

SCORE

GDP per capita	- USD/capita
GDP from agriculture	- %
Human Development Index	0.676 /1
Smallholder dominance	33 %
Reported cases of forced labour	-
Reported cases of land conflicts	-
Population	3,602

TERRITORIAL GOVERNANCE

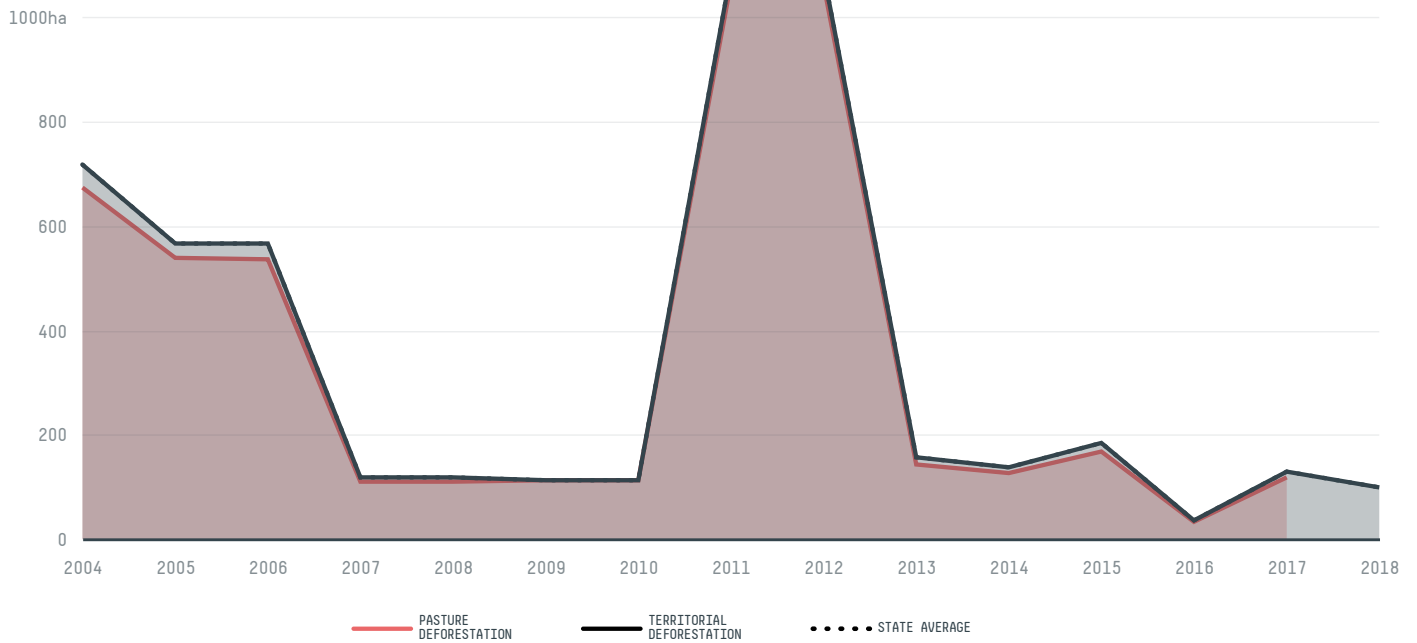
SCORE

Legal Reserve deficit	1,204.5 ha
Legal Reserve deficit as a % of private land	2.9 %
Protected vegetation in private land	4,739.9 ha
Unprotected vegetation in private land	3,031.1 ha
Number of environmental embargoes	0

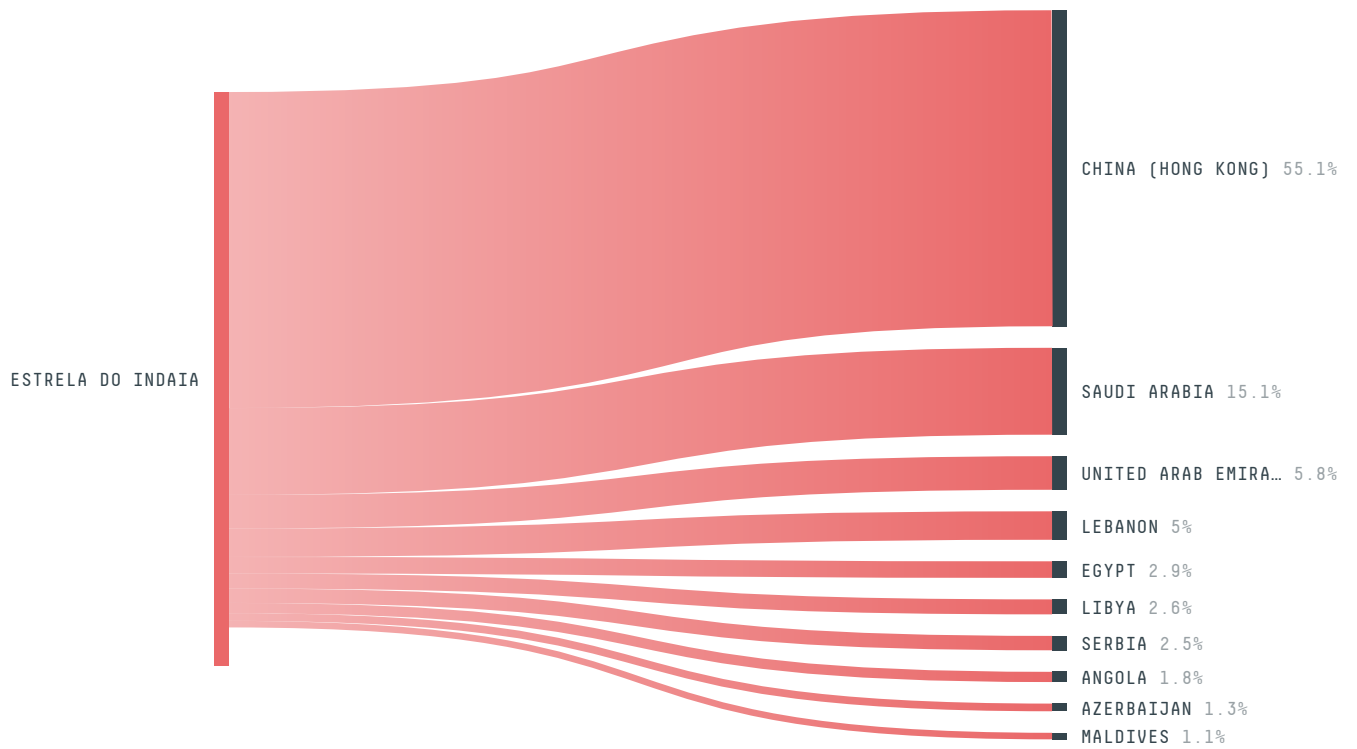
ACTOR COMMITMENTS

SCORE

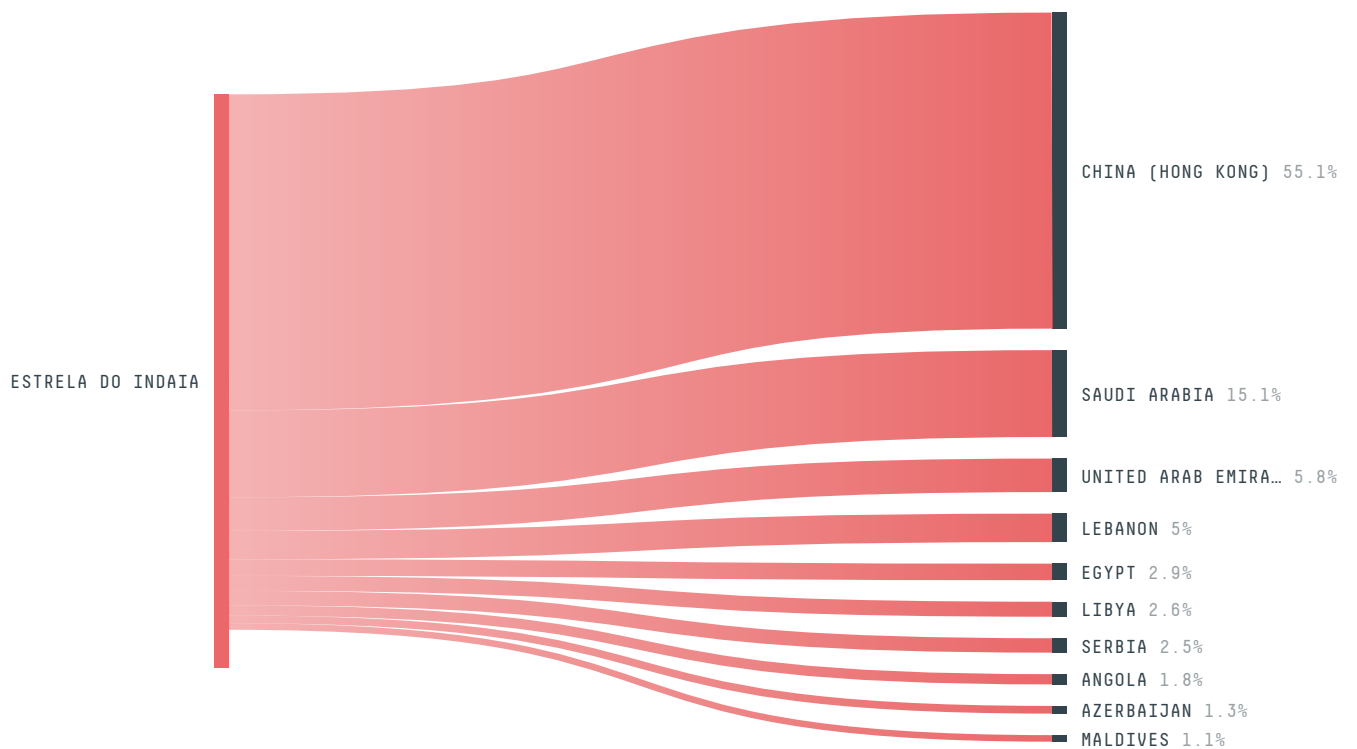
DEFORESTATION TRAJECTORY OF ESTRELA DO INDAIA



TOP TRADERS OF BEEF IN ESTRELA DO INDAIA IN 2017




TOP IMPORTING COUNTRIES OF BEEF FROM ESTRELA DO INDAIA IN 2017



Trase is a partnership between

 Stockholm Environment Institute

 Global Canopy Programme

In collaboration with

 vizzuality

 The European Forest Institute

and many other organizations and individuals.

Donors

 The Global Environment Facility

 WWF

 Europe

 Gordon and Betty Moore Foundation

 The Nature Conservancy

 Department for International Development

 Formas

 Norway's International Climate and Forest Initiative (NICFI)

[Terms of Use](#) · [Privacy policy](#) · [Cookie policy](#) · [Contact us](#)