



trase

Capixaba

COMMODITY YEAR COUNTRY BIOME STATE
Beef 2017 Brazil Amazonia Acre

PASTURE AREA
79,882 ha

The largest exporter of beef in Capixaba was Michi Foods Producao Comercio Distribuicao Importacao E, which accounted for 33.3% of the total exports, and the main destination was China (Hong Kong).

AGRICULTURAL INDICATORS	SCORE	STATE RANKING
Pasture area	79,882 ha	11
Cattle stocking rate	1.6 heads/ha	4


ENVIRONMENTAL INDICATORS	SCORE	STATE RANKING
Cattle deforestation per tonne	0.1 ha/t	18
Pasture deforestation	42.6 ha	14
CO2 emissions from cattle deforestation per tonne	49.7 t CO2/t	18
CO2 emissions from pasture deforestation	30,367.4 t CO2	7
Territorial deforestation	1,111 ha	8
Land based CO2 emissions	637,353 t CO2	8
Water scarcity	2 /7	1

SOCIO-ECONOMIC INDICATORS	SCORE	STATE RANKING
GDP per capita	- USD/capita	-
GDP from agriculture	- %	-
Human Development Index	0.575 /1	14
Smallholder dominance	50 %	-
Reported cases of forced labour	-	-
Reported cases of land conflicts	-	-
Population	9,836	17
TERRITORIAL GOVERNANCE	SCORE	STATE RANKING
Legal Reserve deficit	5,475.2 ha	2
Legal Reserve deficit as a % of private land	3.8 %	-
Protected vegetation in private land	82,992.9 ha	-
Unprotected vegetation in private land	2,239.9 ha	16
Number of environmental embargoes	29	3
ACTOR COMMITMENTS	SCORE	STATE RANKING
Cattle products traded under zero deforestation commitment	29.7 %	5

DEFORESTATION TRAJECTORY OF CAPIXABA



TOP TRADERS OF BEEF IN CAPIXABA IN 2017



TOP IMPORTING COUNTRIES OF BEEF FROM CAPIXABA IN 2017






Deforestation alerts in Capixaba, Acre, Brazil

There were **0** GLAD alerts reported in the week of the **11th of May 2020**. This was **normal** compared to the same week in previous years.



Trase is a partnership between


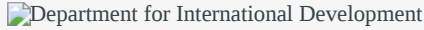


In collaboration with



and many other organizations and individuals.

Donors



[Terms of Use](#) · [Privacy policy](#) · [Cookie policy](#) · [Contact us](#)