



trase

Lagoa formosa

COMMODITY YEAR COUNTRY BIOME
Beef 2017 Brazil Cerrado

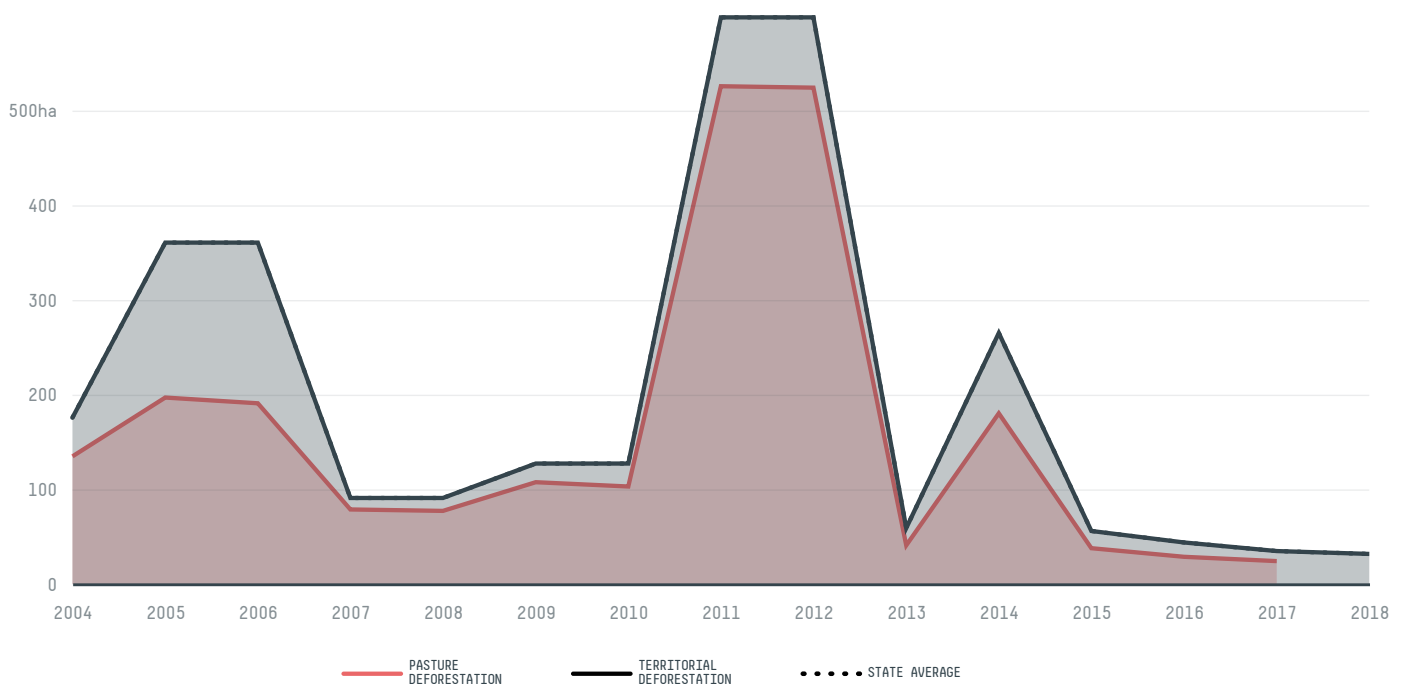
PASTURE AREA
46,783.3 ha

The largest exporter of beef in Lagoa Formosa was Mataboi Alimentos, which accounted for 50.1% of the total exports, and the main destination was China (Mainland).

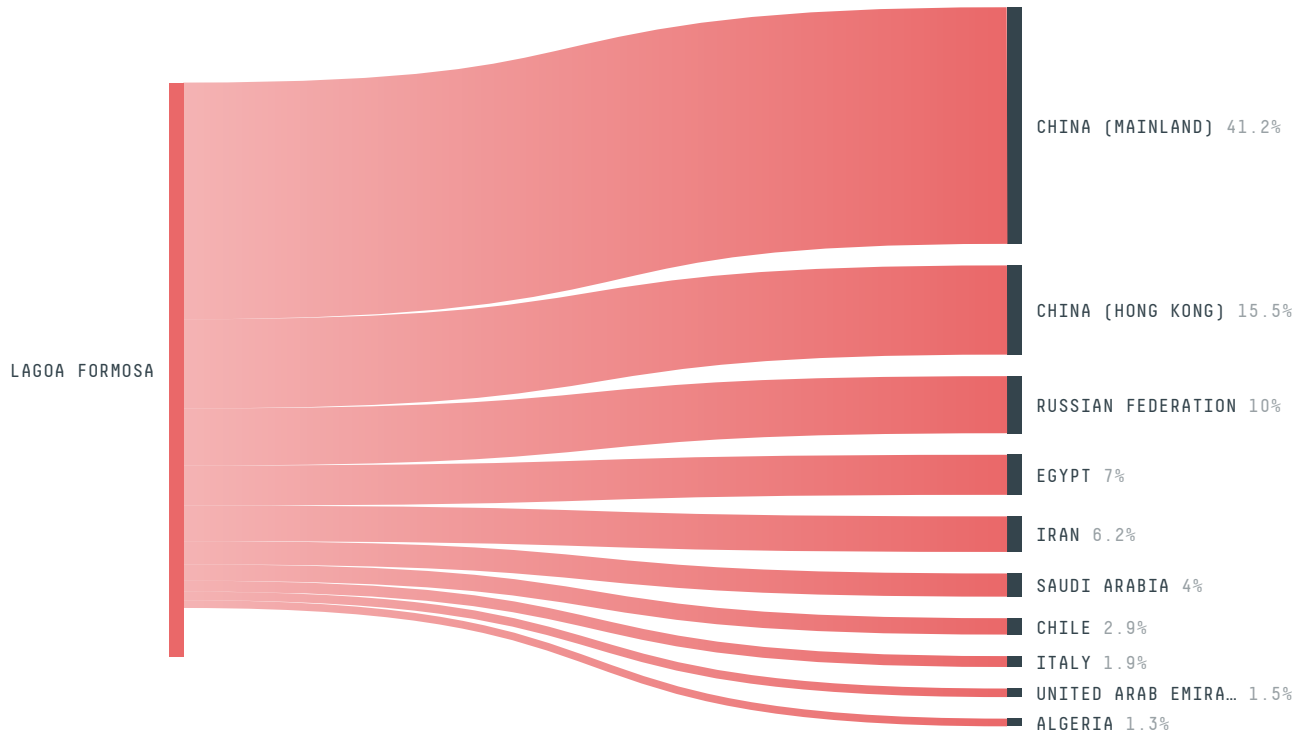
AGRICULTURAL INDICATORS	SCORE
Pasture area	46,783.3 ha
ENVIRONMENTAL INDICATORS	SCORE
Pasture deforestation	23.7 ha
Territorial deforestation	35 ha
CO2 emissions from pasture deforestation	1,507.3 t CO2
Land-based CO2 emissions	2,407.3 t CO2
Water scarcity	5 /7

SOCIO-ECONOMIC INDICATORS	SCORE
GDP per capita	- USD/capita
GDP from agriculture	- %
Human Development Index	0.703 /1
Smallholder dominance	78 %
Reported cases of forced labour	-
Reported cases of land conflicts	-
Population	17,885
TERRITORIAL GOVERNANCE	SCORE
Legal Reserve deficit	626.7 ha
Legal Reserve deficit as a % of private land	1 %
Protected vegetation in private land	8,184.5 ha
Unprotected vegetation in private land	9,290.3 ha
Number of environmental embargoes	0
ACTOR COMMITMENTS	SCORE

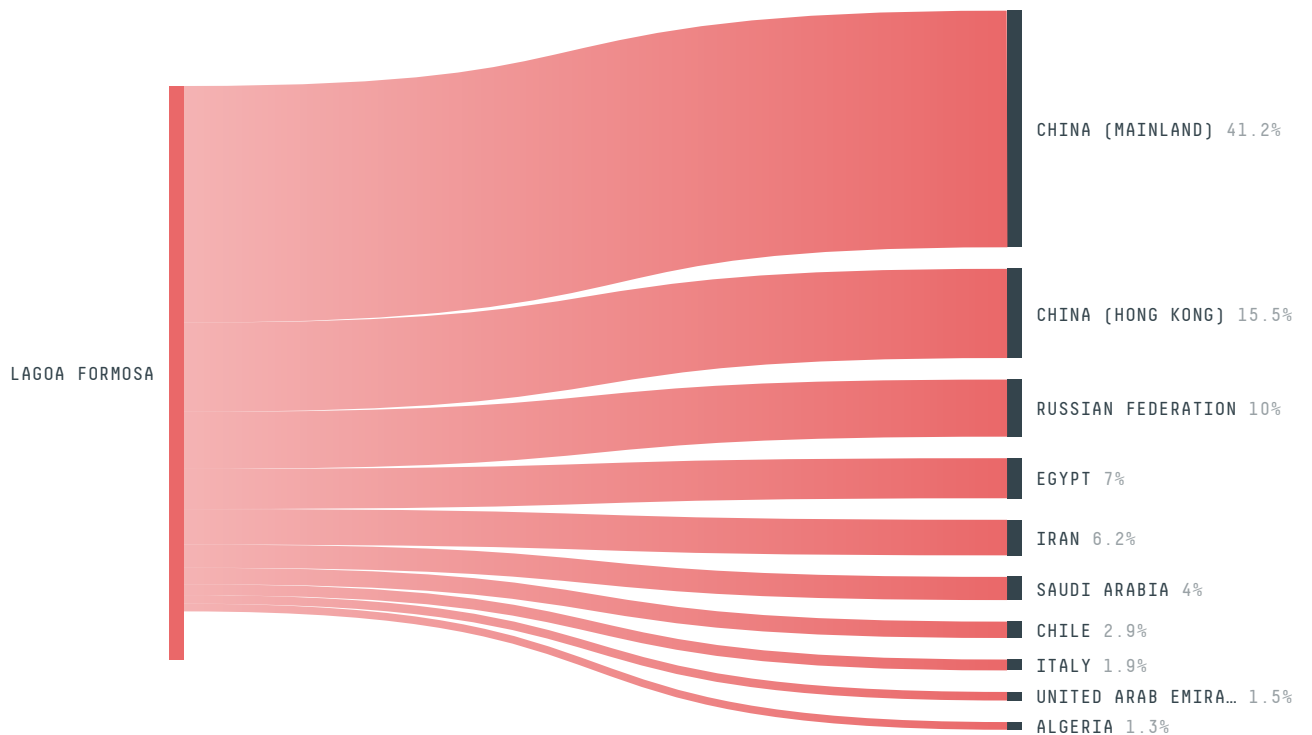
DEFORESTATION TRAJECTORY OF LAGOA FORMOSA



TOP TRADERS OF BEEF IN LAGOA FORMOSA IN 2017



TOP IMPORTING COUNTRIES OF BEEF FROM LAGOA FORMOSA IN 2017




Trase is a partnership between

 Stockholm Environment Institute

 Global Canopy Programme

In collaboration with

 vizzuality

 The European Forest Institute

and many other organizations and individuals.

Donors

 The Global Environment Facility

 WWF

 Europe

 Gordon and Betty Moore Foundation

 The Nature Conservancy

 Department for International Development

 Formas

 Norway's International Climate and Forest Initiative (NICFI)

[Terms of Use](#) · [Privacy policy](#) · [Cookie policy](#) · [Contact us](#)