



# trase

## Carmo do paranaiba

COMMODITY YEAR COUNTRY BIOME  
**Beef 2017 Brazil Cerrado**

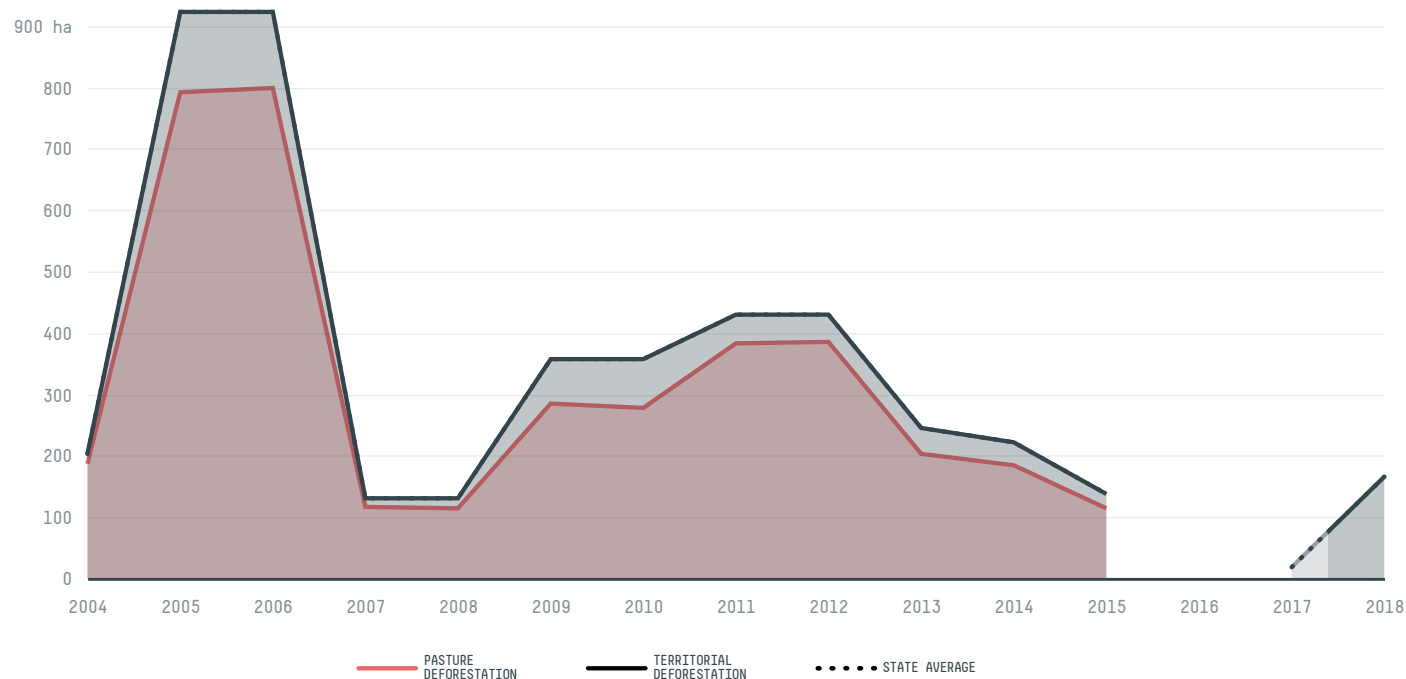
PASTURE AREA  
**79,324.3 ha**

The largest exporter of beef in Carmo Do Paranaiba was Mataboi Alimentos, which accounted for 62.0% of the total exports, and the main destination was China (Mainland).

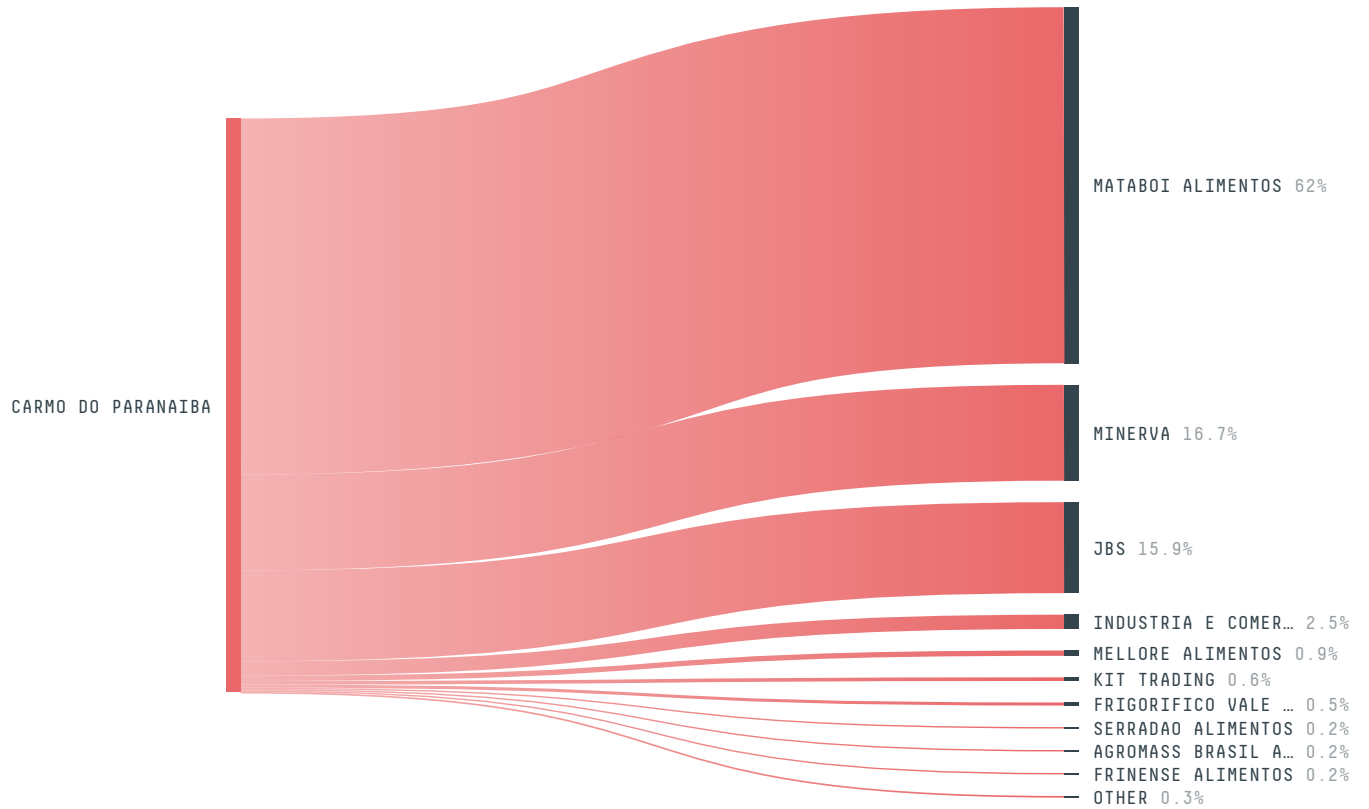
AGRICULTURAL INDICATORS	SCORE
Pasture area	79,324.3 ha
ENVIRONMENTAL INDICATORS	SCORE
Pasture deforestation	15.6 ha
Territorial deforestation	19 ha
CO2 emissions from pasture deforestation	1,261.3 t CO2
Land-based CO2 emissions	1,521.6 t CO2
Water scarcity	5 /7

SOCIO-ECONOMIC INDICATORS	SCORE
GDP per capita	- USD/capita
GDP from agriculture	- %
Human Development Index	0.705 /1
Smallholder dominance	71 %
Reported cases of forced labour	-
Reported cases of land conflicts	-
Population	30,695
TERRITORIAL GOVERNANCE	SCORE
Legal Reserve deficit	845.4 ha
Legal Reserve deficit as a % of private land	0.8 %
Protected vegetation in private land	14,325 ha
Unprotected vegetation in private land	10,186.8 ha
Number of environmental embargoes	2
ACTOR COMMITMENTS	SCORE

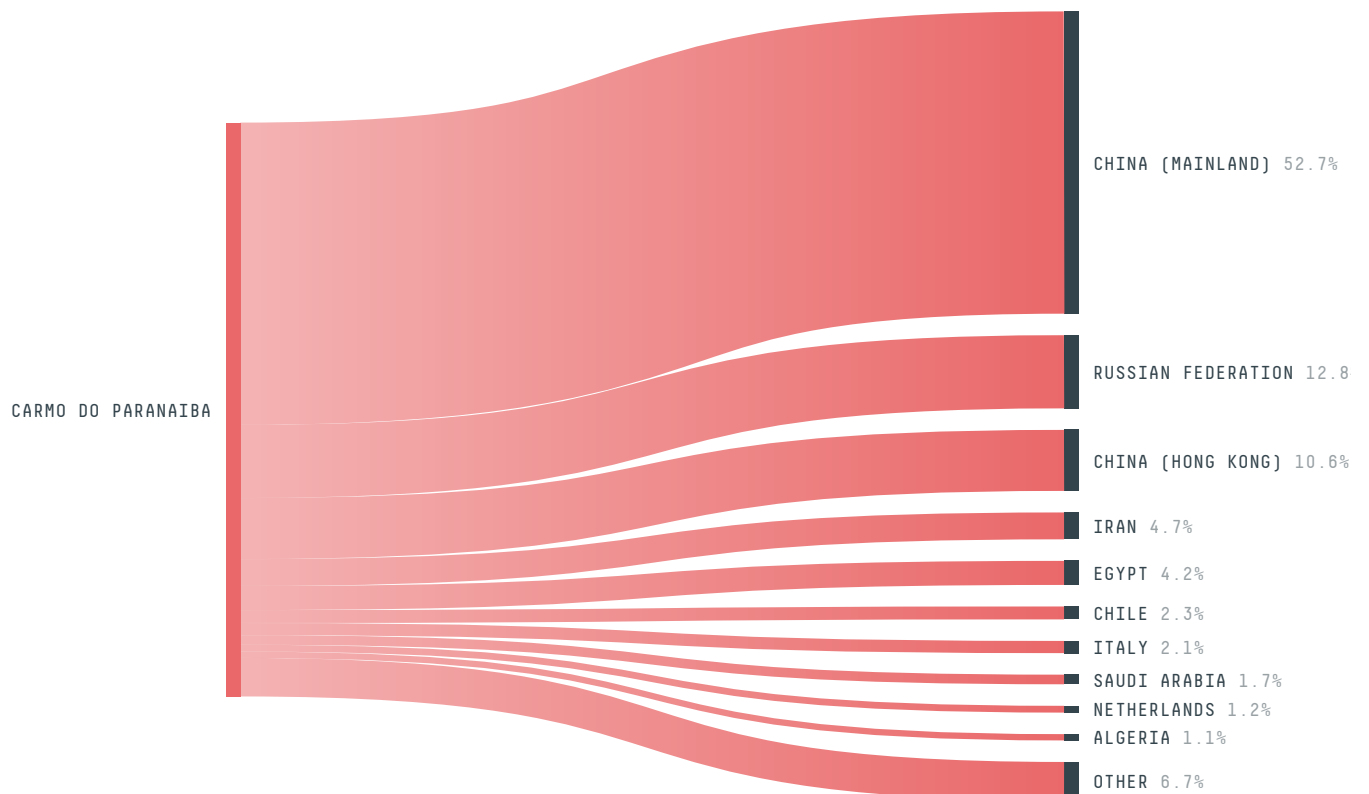
## DEFORESTATION TRAJECTORY OF CARMO DO PARANAIBA



## TOP TRADERS OF BEEF IN CARMO DO PARANAIBA IN 2017



## TOP IMPORTING COUNTRIES OF BEEF FROM CARMO DO PARANAIBA IN 2017






Trase is a partnership between

 Stockholm Environment Institute

 Global Canopy Programme

In collaboration with



 vizzuality

 The European Forest Institute

and many other organizations and individuals.

Donors

 The Global Environment Facility


 WWF  Europe

 Gordon and Betty Moore Foundation

 The Nature Conservancy

 Department for International Development

 Formas

 Norway's International Climate and Forest Initiative (NICFI)

[Terms of Use](#) · [Privacy policy](#) · [Cookie policy](#) · [Contact us](#)