



trase

Prata

COMMODITY YEAR COUNTRY BIOME
Beef 2017 Brazil Cerrado

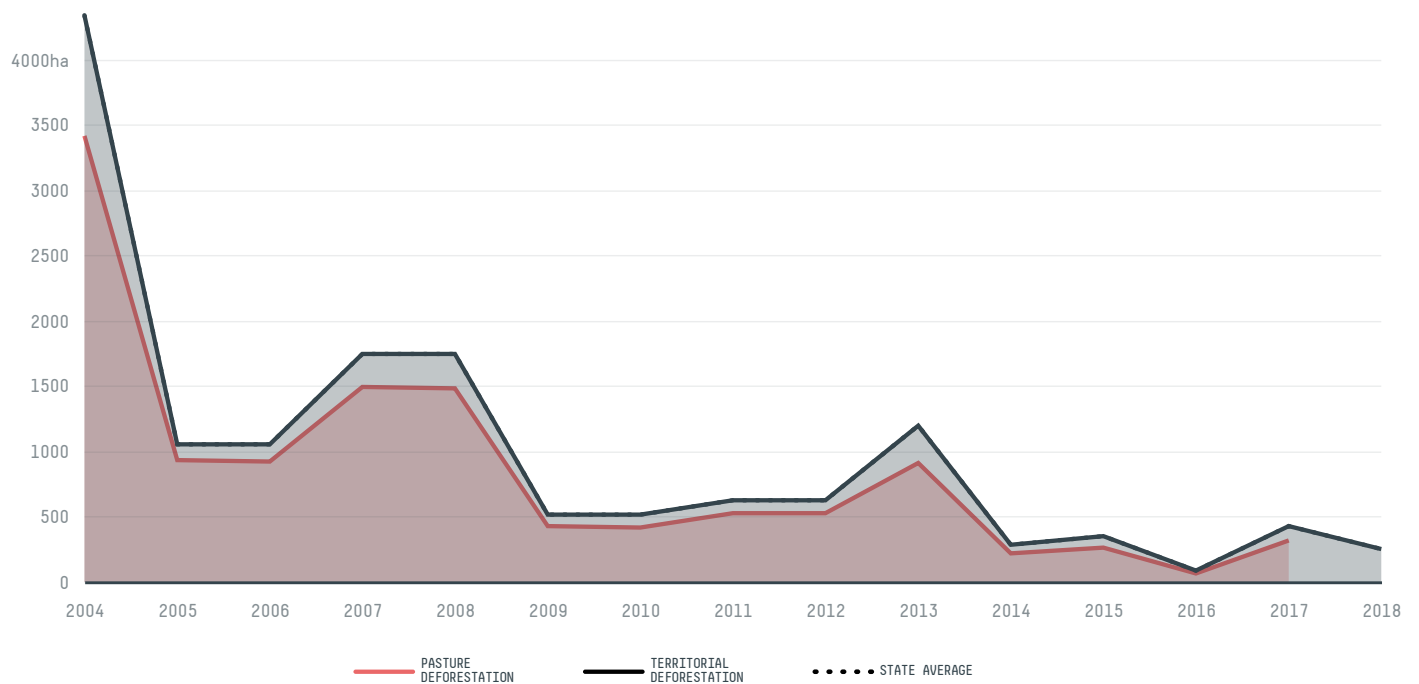
PASTURE AREA
273,557.6 ha

The largest exporter of beef in Prata was Mataboi Alimentos, which accounted for 38.7% of the total exports, and the main destination was China (Mainland).

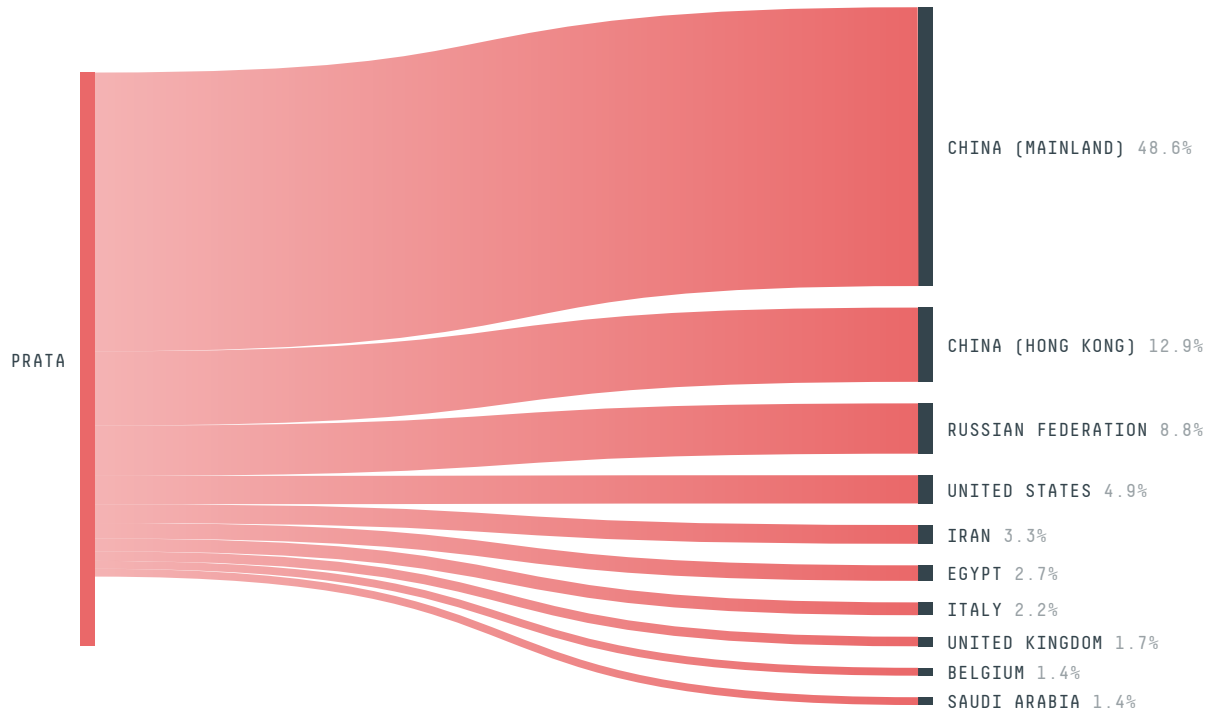
AGRICULTURAL INDICATORS	SCORE
Pasture area	273,557.6 ha
ENVIRONMENTAL INDICATORS	SCORE
Pasture deforestation	323.9 ha
Territorial deforestation	426 ha
CO2 emissions from pasture deforestation	29,657.7 t CO2
Land-based CO2 emissions	38,978.4 t CO2
Water scarcity	3 / 7

SOCIO-ECONOMIC INDICATORS	SCORE
GDP per capita	- USD/capita
GDP from agriculture	- %
Human Development Index	0.695 /1
Smallholder dominance	19 %
Reported cases of forced labour	-
Reported cases of land conflicts	1
Population	27,109
TERRITORIAL GOVERNANCE	SCORE
Legal Reserve deficit	9,866.1 ha
Legal Reserve deficit as a % of private land	2.3 %
Protected vegetation in private land	61,624.9 ha
Unprotected vegetation in private land	20,775.4 ha
Number of environmental embargoes	0
ACTOR COMMITMENTS	SCORE

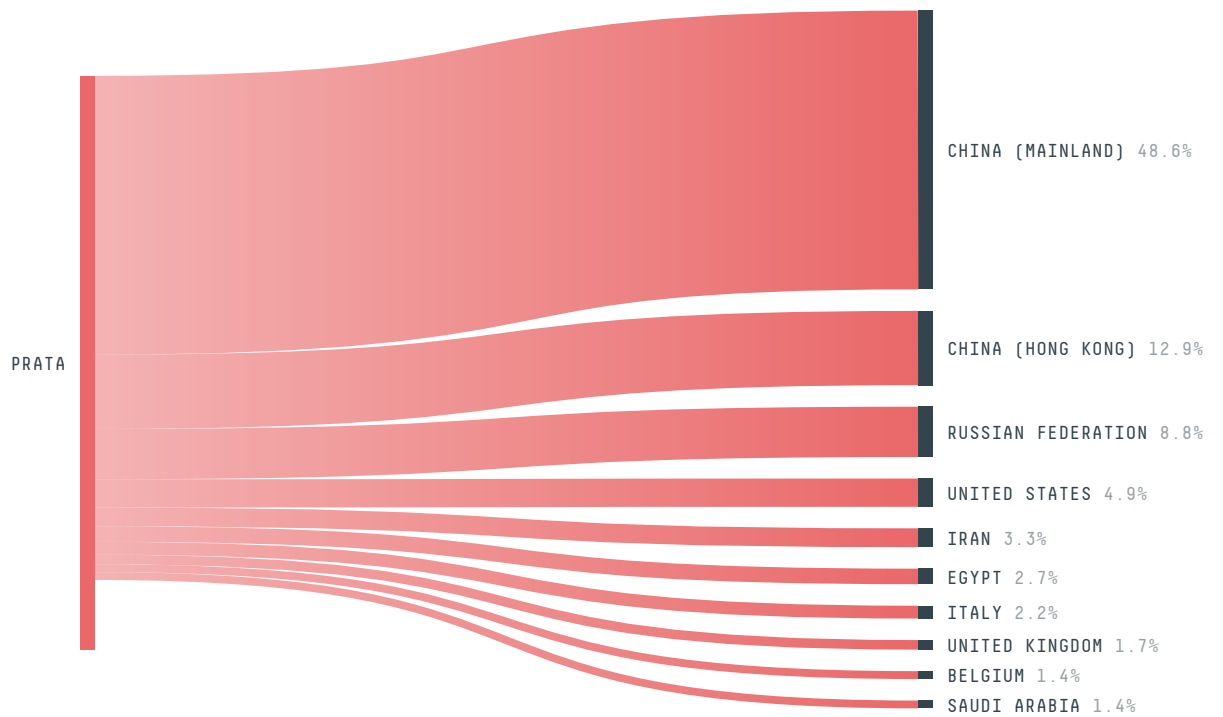
DEFORESTATION TRAJECTORY OF PRATA



TOP TRADERS OF BEEF IN PRATA IN 2017




TOP IMPORTING COUNTRIES OF BEEF FROM PRATA IN 2017





Trase is a partnership between

 Stockholm Environment Institute

 Global Canopy Programme

In collaboration with

 vizzuality

 The European Forest Institute

and many other organizations and individuals.

Donors

 The Global Environment Facility

 WWF

 Europe

 Gordon and Betty Moore Foundation

 The Nature Conservancy

 Department for International Development

 Formas

 Norway's International Climate and Forest Initiative (NICFI)

[Terms of Use](#) · [Privacy policy](#) · [Cookie policy](#) · [Contact us](#)