



# trase

## Bujari

COMMODITY YEAR COUNTRY BIOME STATE  
**Beef 2017 Brazil Amazonia Acre**

PASTURE AREA  
**108,685.5 ha**

The largest exporter of beef in Bujari was Michi Foods Producao Comercio Distribuicao Importacao E, which accounted for 33.7% of the total exports, and the main destination was China (Hong Kong).

AGRICULTURAL INDICATORS	SCORE	STATE RANKING
Pasture area	108,685.5 ha	8
Cattle stocking rate	1.4 heads/ha	6

ENVIRONMENTAL INDICATORS	SCORE	STATE RANKING
Cattle deforestation per tonne	0 ha/t	21
Pasture deforestation	24.5 ha	19
CO2 emissions from cattle deforestation per tonne	27.8 t CO2/t	21
CO2 emissions from pasture deforestation	15,631.3 t CO2	14
Territorial deforestation	769 ha	11
Land based CO2 emissions	390,331 t CO2	11
Water scarcity	2 /7	1

SOCIO-ECONOMIC INDICATORS	SCORE	STATE RANKING
GDP per capita	- USD/capita	-
GDP from agriculture	- %	-
Human Development Index	0.589 /1	11
Smallholder dominance	20 %	-
Reported cases of forced labour	-	-
Reported cases of land conflicts	1	6
Population	9,003	18

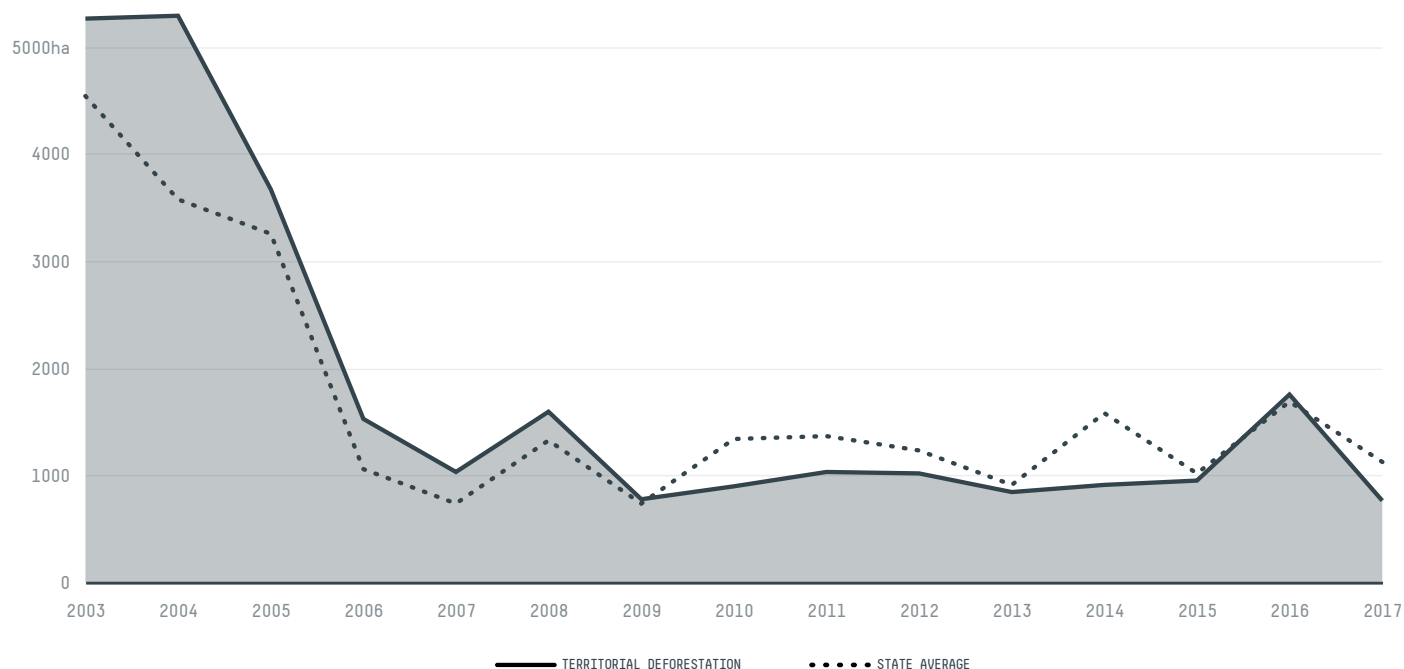
  

TERRITORIAL GOVERNANCE	SCORE	STATE RANKING
Legal Reserve deficit	3,777 ha	5
Legal Reserve deficit as a % of private land	1.3 %	-
Protected vegetation in private land	180,783.6 ha	-
Unprotected vegetation in private land	12,559.4 ha	9
Number of environmental embargoes	9	8

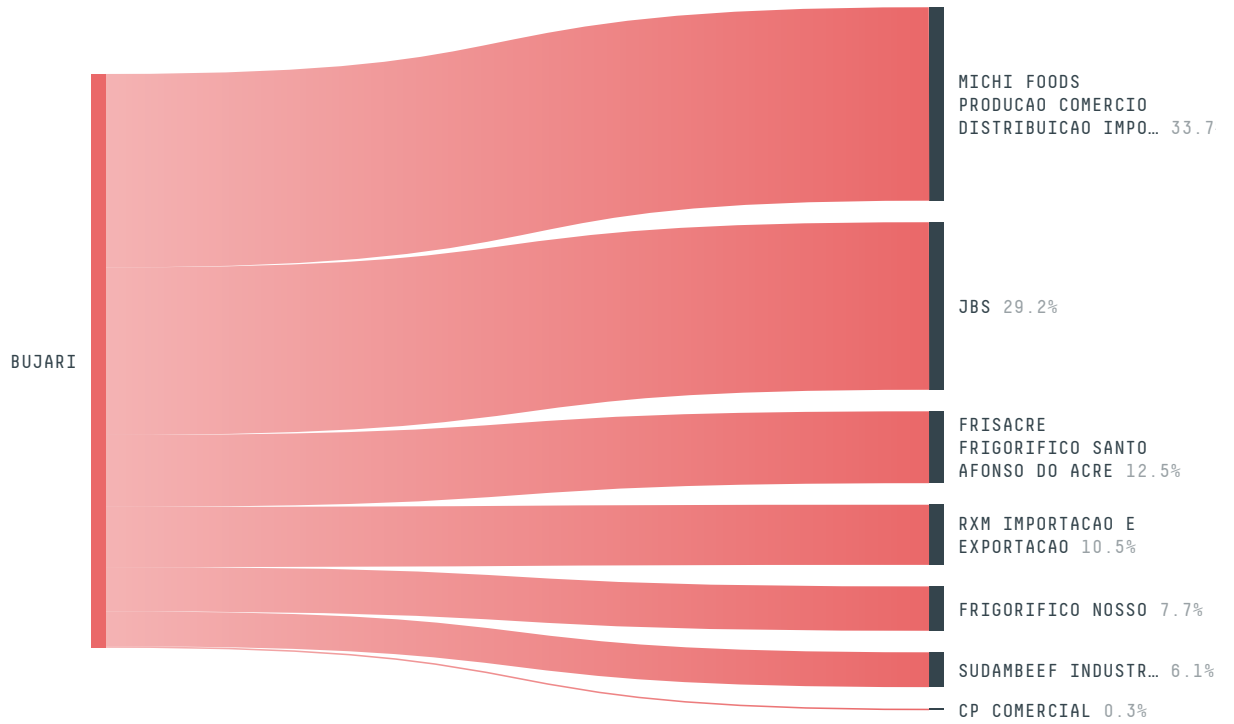
  

ACTOR COMMITMENTS	SCORE	STATE RANKING
Cattle products traded under zero deforestation commitment	29.2 %	7

## DEFORESTATION TRAJECTORY OF BUJARI




## TOP TRADERS OF BEEF IN BUJARI IN 2017




## TOP IMPORTING COUNTRIES OF BEEF FROM BUJARI IN 2017



Trase is a partnership between



In collaboration with



Donors



This website uses cookies to provide you with an improved user experience. By continuing to browse this site, you consent to the use of cookies and similar technologies. Please visit our [privacy policy](#) for further details.

I AGREE