



# trase

## Acrelandia

COMMODITY YEAR COUNTRY BIOME STATE  
**Beef 2017 Brazil Amazonia Acre**

PASTURE AREA  
**107,741.1 ha**

The largest exporter of beef in Acrelandia was Michi Foods Producao Comercio Distribuicao Importacao E, which accounted for 32.8% of the total exports, and the main destination was China (Hong Kong).

AGRICULTURAL INDICATORS	SCORE	STATE RANKING
Pasture area	107,741.1 ha	9
Cattle stocking rate	1.5 heads/ha	5
ENVIRONMENTAL INDICATORS	SCORE	STATE RANKING
Cattle deforestation per tonne	0.1 ha/t	17
Pasture deforestation	16.3 ha	5
CO2 emissions from cattle deforestation per tonne	54.6 t CO2/t	17
CO2 emissions from pasture deforestation	10,549.6 t CO2	18
Territorial deforestation	582 ha	13
Land based CO2 emissions	302,688 t CO2	14
Water scarcity	2 /7	1

SOCIO-ECONOMIC INDICATORS	SCORE	STATE RANKING
GDP per capita	- USD/capita	-
GDP from agriculture	- %	-
Human Development Index	0.604 /1	8
Smallholder dominance	93 %	-
Reported cases of forced labour	-	-
Reported cases of land conflicts	12	2
Population	13,353	15

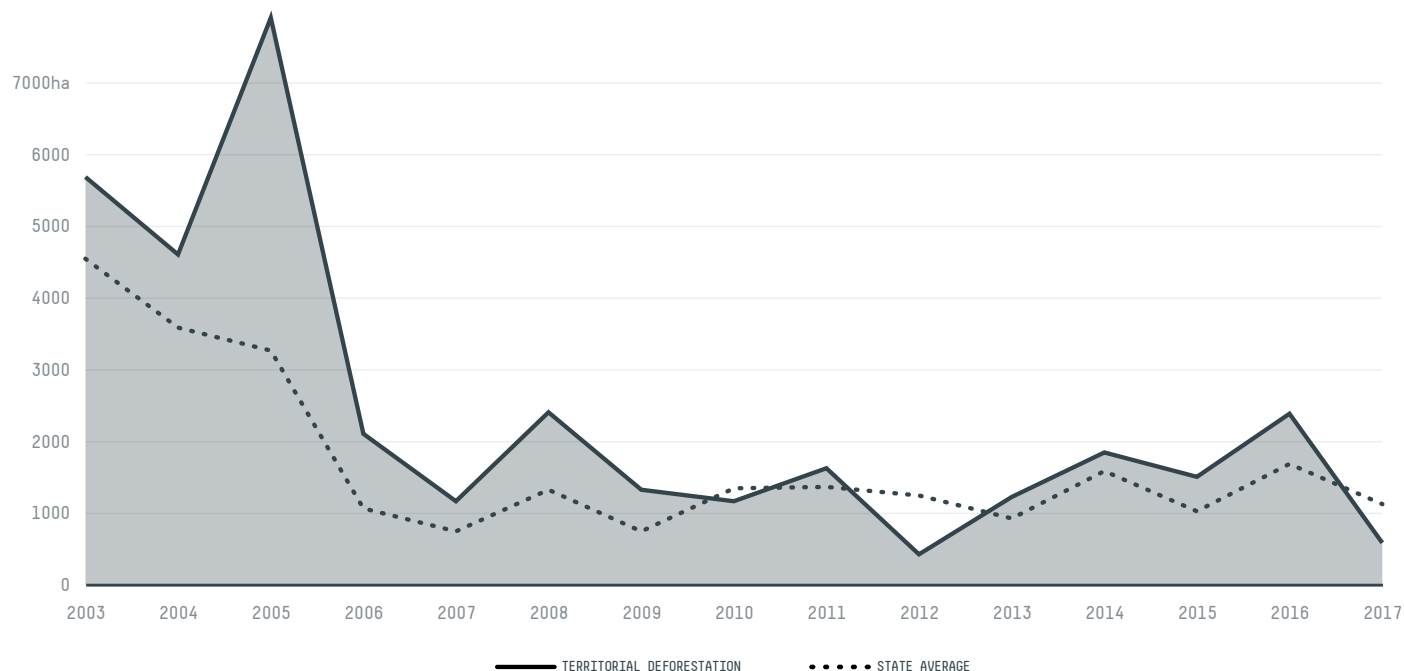
  

TERRITORIAL GOVERNANCE	SCORE	STATE RANKING
Legal Reserve deficit	2,267.6 ha	8
Legal Reserve deficit as a % of private land	1.6 %	-
Protected vegetation in private land	75,129.2 ha	-
Unprotected vegetation in private land	2,112.8 ha	17
Number of environmental embargoes	20	5

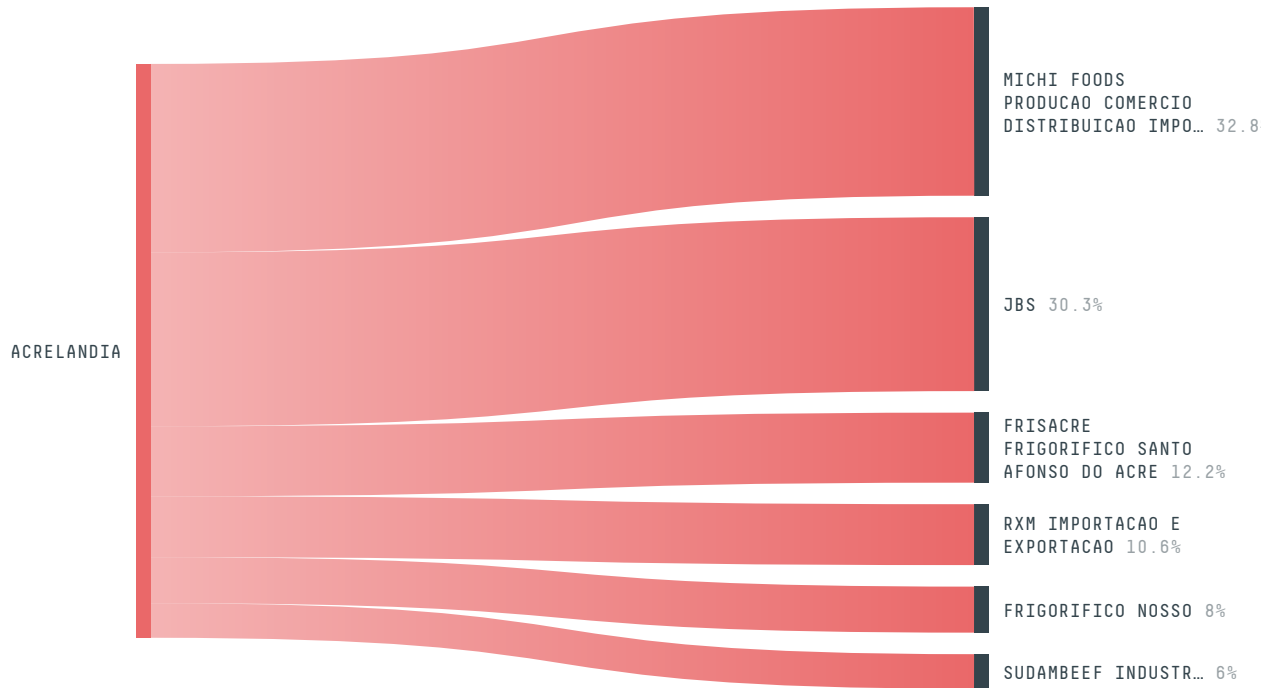
  

ACTOR COMMITMENTS	SCORE	STATE RANKING
Cattle products traded under zero deforestation commitment	30.3 %	2

## DEFORESTATION TRAJECTORY OF ACRELANDIA




## TOP TRADERS OF BEEF IN ACRELANDIA IN 2017



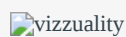
## TOP IMPORTING COUNTRIES OF BEEF FROM ACRELANDIA IN 2017



Trase is a partnership between



In collaboration with



and many other organizations and

Donors

