



trase

Carai

COMMODITY YEAR COUNTRY BIOME
Beef 2017 Brazil Mata atlantica

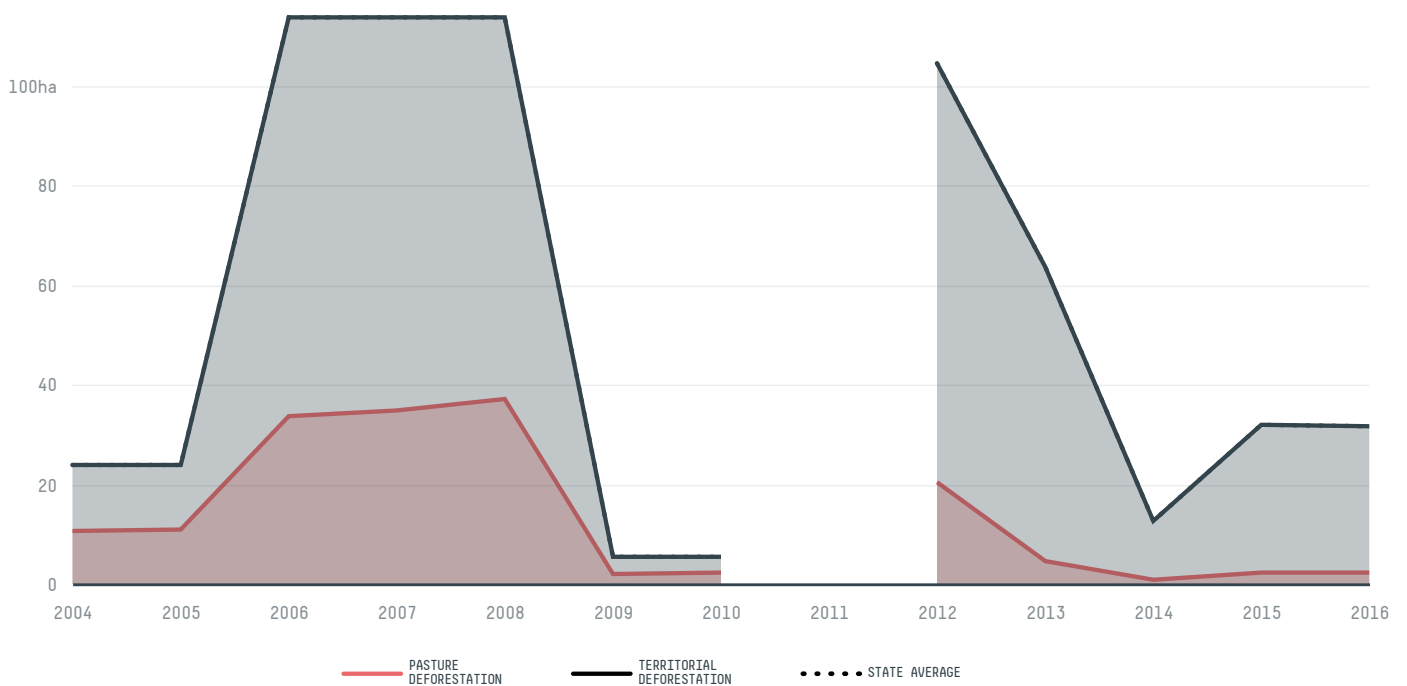
PASTURE AREA
26,328.2 ha

The largest exporter of beef in Carai was Frisa Frigorifico Rio Doce, which accounted for 70.3% of the total exports, and the main destination was Israel.

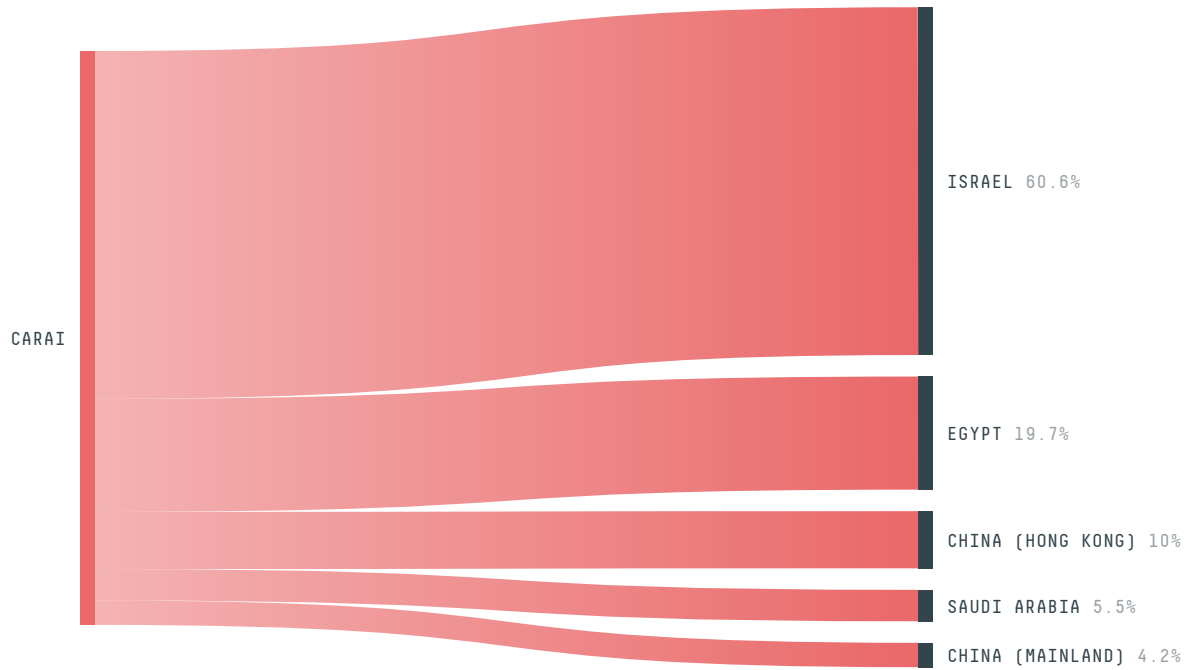
AGRICULTURAL INDICATORS	SCORE
Pasture area	26,328.2 ha
ENVIRONMENTAL INDICATORS	SCORE
Pasture deforestation	- ha
Territorial deforestation	- ha
CO2 emissions from pasture deforestation	- t CO2
Land-based CO2 emissions	- t CO2
Water scarcity	2 / 7

SOCIO-ECONOMIC INDICATORS	SCORE
GDP per capita	- USD/capita
GDP from agriculture	- %
Human Development Index	0.558 /1
Smallholder dominance	69 %
Reported cases of forced labour	-
Reported cases of land conflicts	-
Population	23,340
TERRITORIAL GOVERNANCE	SCORE
Legal Reserve deficit	0 ha
Legal Reserve deficit as a % of private land	0 %
Protected vegetation in private land	12,262.3 ha
Unprotected vegetation in private land	18,213.3 ha
Number of environmental embargoes	0
ACTOR COMMITMENTS	SCORE


DEFORESTATION TRAJECTORY OF CARAI



TOP TRADERS OF BEEF IN CARAI IN 2017



TOP IMPORTING COUNTRIES OF BEEF FROM CARAI IN 2017



(